

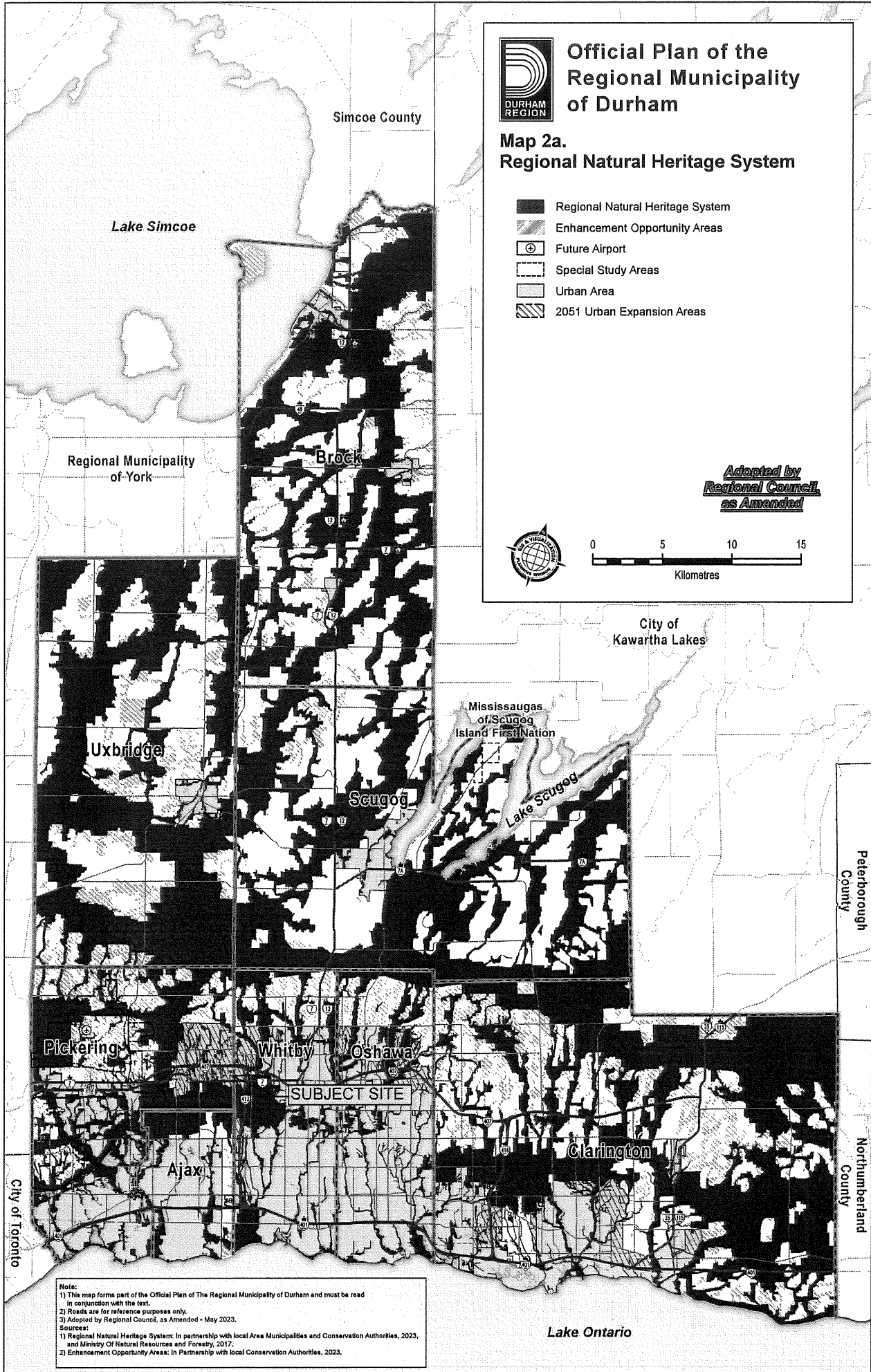


# Official Plan of the Regional Municipality of Durham

## Map 2a. Regional Natural Heritage System

- Regional Natural Heritage System
- Enhancement Opportunity Areas
- Future Airport
- Special Study Areas
- Urban Area
- 2051 Urban Expansion Areas

*Adopted by  
Regional Council,  
as Amended*



**Note:**  
 1) This map forms part of the Official Plan of The Regional Municipality of Durham and must be read in conjunction with the text.  
 2) Roads are for reference purposes only.  
 3) Adopted by Regional Council, as Amended - May 2023.

**Sources:**  
 1) Regional Natural Heritage System: In partnership with local Area Municipalities and Conservation Authorities, 2023, and Ministry Of Natural Resources and Forestry, 2017.  
 2) Enhancement Opportunity Areas: In Partnership with local Conservation Authorities, 2023.



**Official Plan of the  
Regional Municipality  
of Durham**

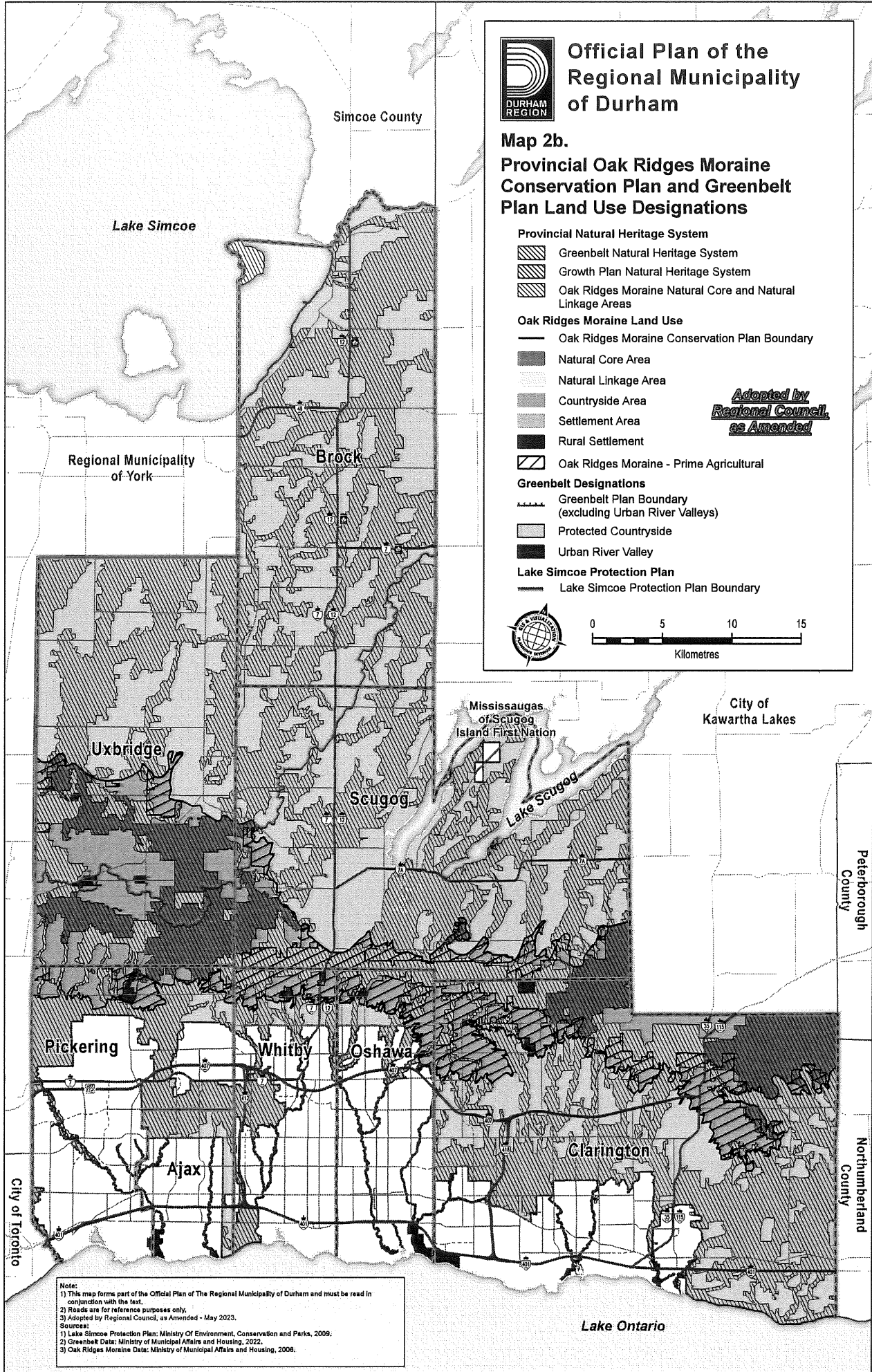
**Map 2b.  
Provincial Oak Ridges Moraine  
Conservation Plan and Greenbelt  
Plan Land Use Designations**

- Provincial Natural Heritage System**
- Greenbelt Natural Heritage System
  - Growth Plan Natural Heritage System
  - Oak Ridges Moraine Natural Core and Natural Linkage Areas
- Oak Ridges Moraine Land Use**
- Oak Ridges Moraine Conservation Plan Boundary
  - Natural Core Area
  - Natural Linkage Area
  - Countryside Area
  - Settlement Area
  - Rural Settlement
  - Oak Ridges Moraine - Prime Agricultural
- Greenbelt Designations**
- Greenbelt Plan Boundary (excluding Urban River Valleys)
  - Protected Countryside
  - Urban River Valley
- Lake Simcoe Protection Plan**
- Lake Simcoe Protection Plan Boundary

*Adopted by  
Regional Council,  
as Amended*



0 5 10 15  
Kilometres



**Note:**  
 1) This map forms part of the Official Plan of The Regional Municipality of Durham and must be read in conjunction with the text.  
 2) Roads are for reference purposes only.  
 3) Adopted by Regional Council, as Amended - May 2023.  
**Sources:**  
 1) Lake Simcoe Protection Plan: Ministry Of Environment, Conservation and Parks, 2009.  
 2) Greenbelt Data: Ministry of Municipal Affairs and Housing, 2022.  
 3) Oak Ridges Moraine Data: Ministry of Municipal Affairs and Housing, 2008.



# Official Plan of the Regional Municipality of Durham

## Map 2c. Water Resources System – Key Hydrologic Features

### Key Hydrologic Features

- Provincially Significant Wetland
- Other Evaluated Wetlands
- Unevaluated Wetlands
- Lakes
- Permanent and Intermittent Streams
- Kettle Lakes

### Greenbelt Plan

- Protected Countryside
- Urban River Valley
- Oak Ridges Moraine Conservation Plan Boundary

### Lake Simcoe Protection Plan

- Lake Simcoe Protection Plan Boundary

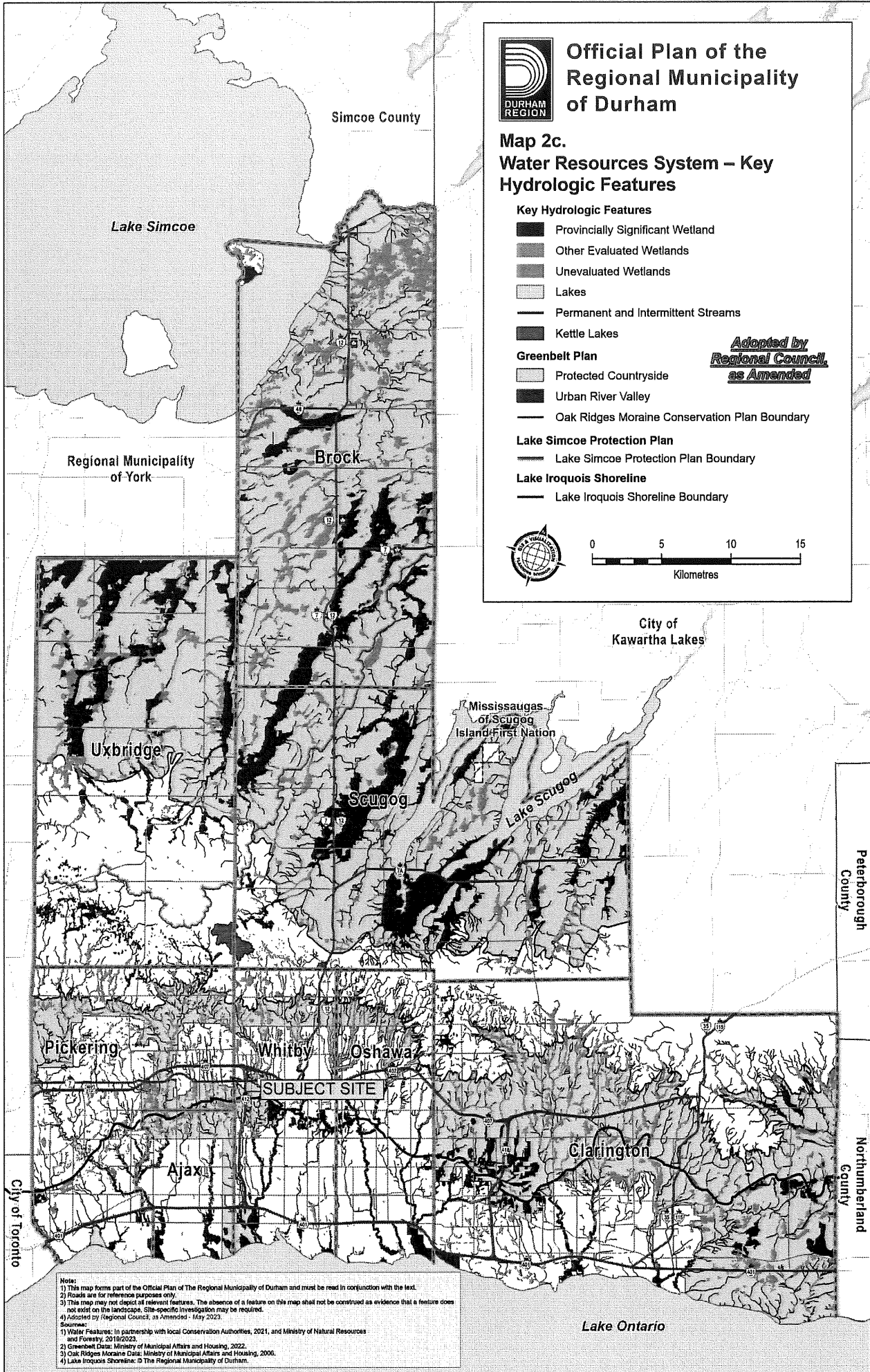
### Lake Iroquois Shoreline

- Lake Iroquois Shoreline Boundary

*Adopted by  
Regional Council,  
as Amended*



0 5 10 15  
Kilometres



**Note:**  
 1) This map forms part of the Official Plan of The Regional Municipality of Durham and must be read in conjunction with the text.  
 2) Roads are for reference purposes only.  
 3) This map may not depict all relevant features. The absence of a feature on this map shall not be construed as evidence that a feature does not exist on the landscape. Site-specific investigation may be required.  
 4) Adopted by Regional Council, as Amended - May 2023.  
**Sources:**  
 1) Water Features: In partnership with local Conservation Authorities, 2021, and Ministry of Natural Resources and Forestry, 2019/2023.  
 2) Greenbelt Data: Ministry of Municipal Affairs and Housing, 2022.  
 3) Oak Ridges Moraine Data: Ministry of Municipal Affairs and Housing, 2006.  
 4) Lake Iroquois Shoreline: © The Regional Municipality of Durham.

Lake Ontario

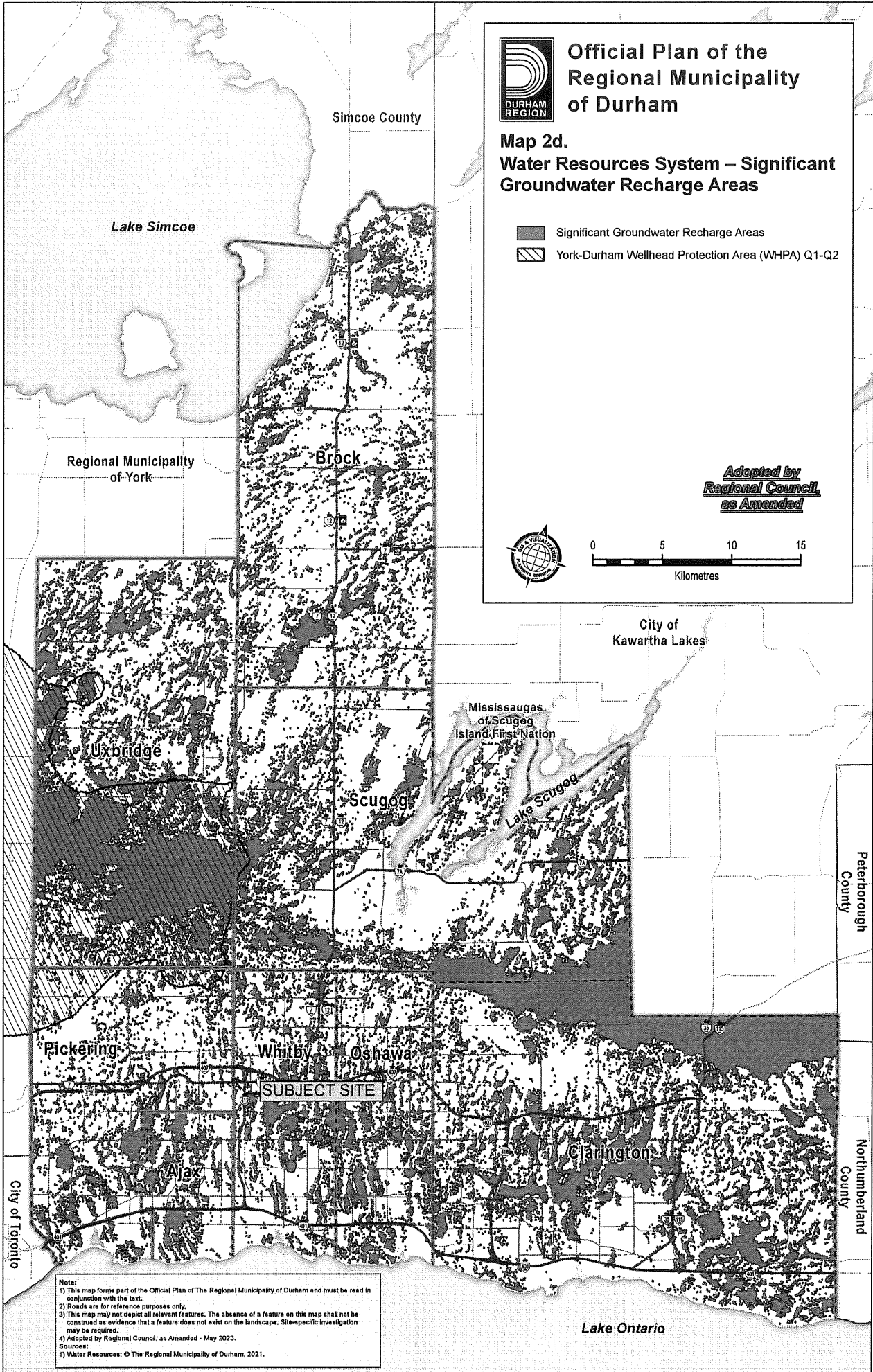


# Official Plan of the Regional Municipality of Durham

## Map 2d. Water Resources System – Significant Groundwater Recharge Areas

- Significant Groundwater Recharge Areas
- York-Durham Wellhead Protection Area (WHPA) Q1-Q2

*Adopted by  
Regional Council,  
as Amended*





**Notes:**  
 1) This map forms part of the Official Plan of The Regional Municipality of Durham and must be read in conjunction with the text.  
 2) Roads are for reference purposes only.  
 3) This map may not depict all relevant features. The absence of a feature on this map shall not be construed as evidence that a feature does not exist on the landscape. Site-specific investigation may be required.  
 4) Adopted by Regional Council, as Amended - May 2023.  
**Sources:**  
 1) Water Resources: © The Regional Municipality of Durham, 2021.



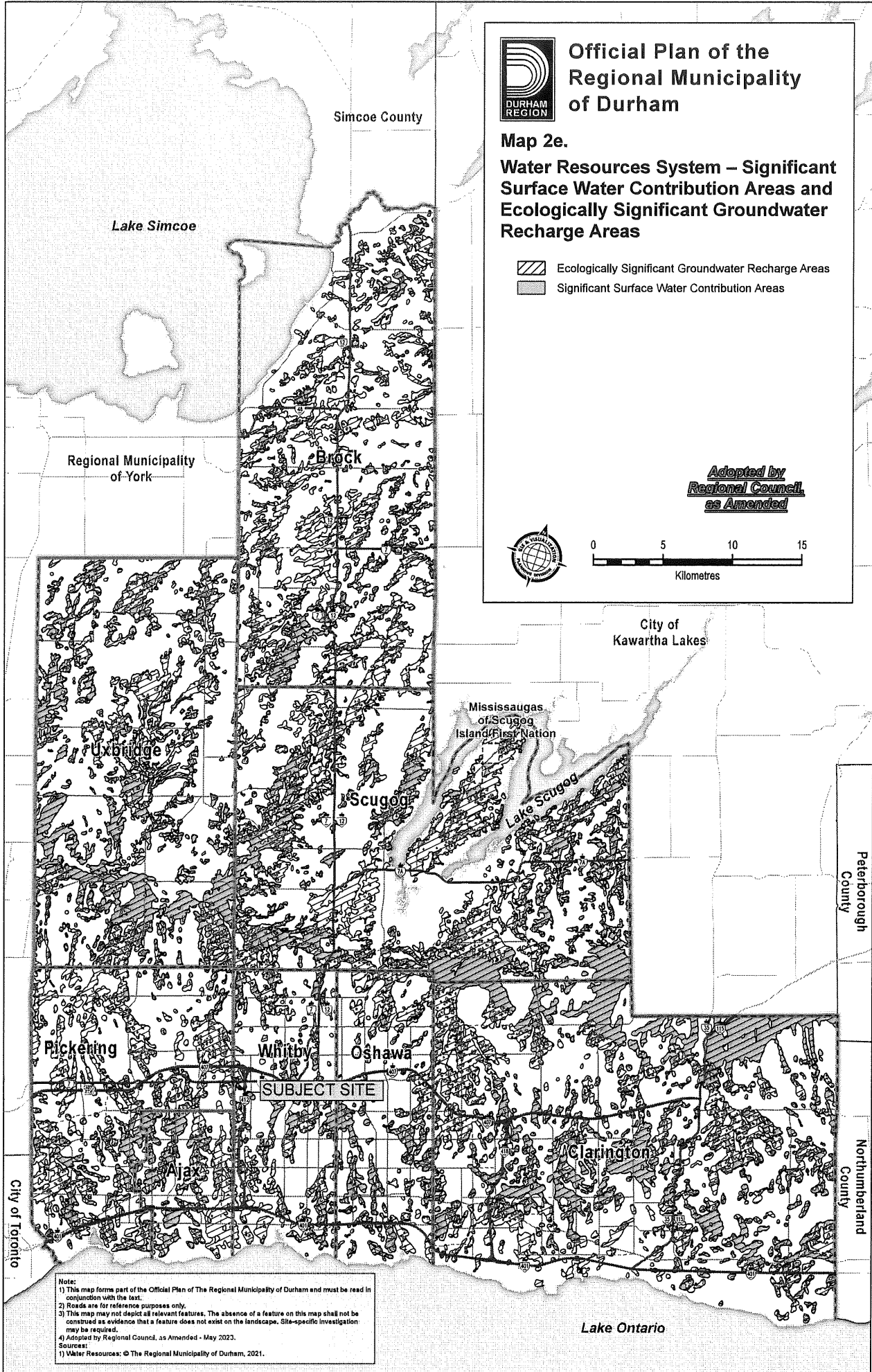
Official Plan of the  
Regional Municipality  
of Durham

Map 2e.

Water Resources System – Significant  
Surface Water Contribution Areas and  
Ecologically Significant Groundwater  
Recharge Areas

-  Ecologically Significant Groundwater Recharge Areas
-  Significant Surface Water Contribution Areas

*Adopted by  
Regional Council,  
as Amended*



**Notes:**

- 1) This map forms part of the Official Plan of The Regional Municipality of Durham and must be read in conjunction with the text.
- 2) Roads are for reference purposes only.
- 3) This map may not depict all relevant features. The absence of a feature on this map shall not be construed as evidence that a feature does not exist on the landscape. Site-specific investigation may be required.
- 4) Adopted by Regional Council, as Amended - May 2023.

**Sources:**

- 1) Water Resources: © The Regional Municipality of Durham, 2021.



# Official Plan of the Regional Municipality of Durham

## Map 2f. Source Water Protection

### Wellhead Protection Areas (WHPA)

- Wellhead Protection Area - Q Downgradient Line
- York-Durham Wellhead Protection Area Q1-Q2
- WHPA-A
- WHPA-B
- WHPA-C
- WHPA-D

The WHPAs shown on this map were determined through the Durham Groundwater Modelling Project, and may not yet be approved by the Province of Ontario's Ministry of Project, and may not yet be approved by the Province of Ontario's Ministry of Environment and Climate Change (MOEC). Until they are approved, the applicable source protection plan should be consulted for exact boundaries.

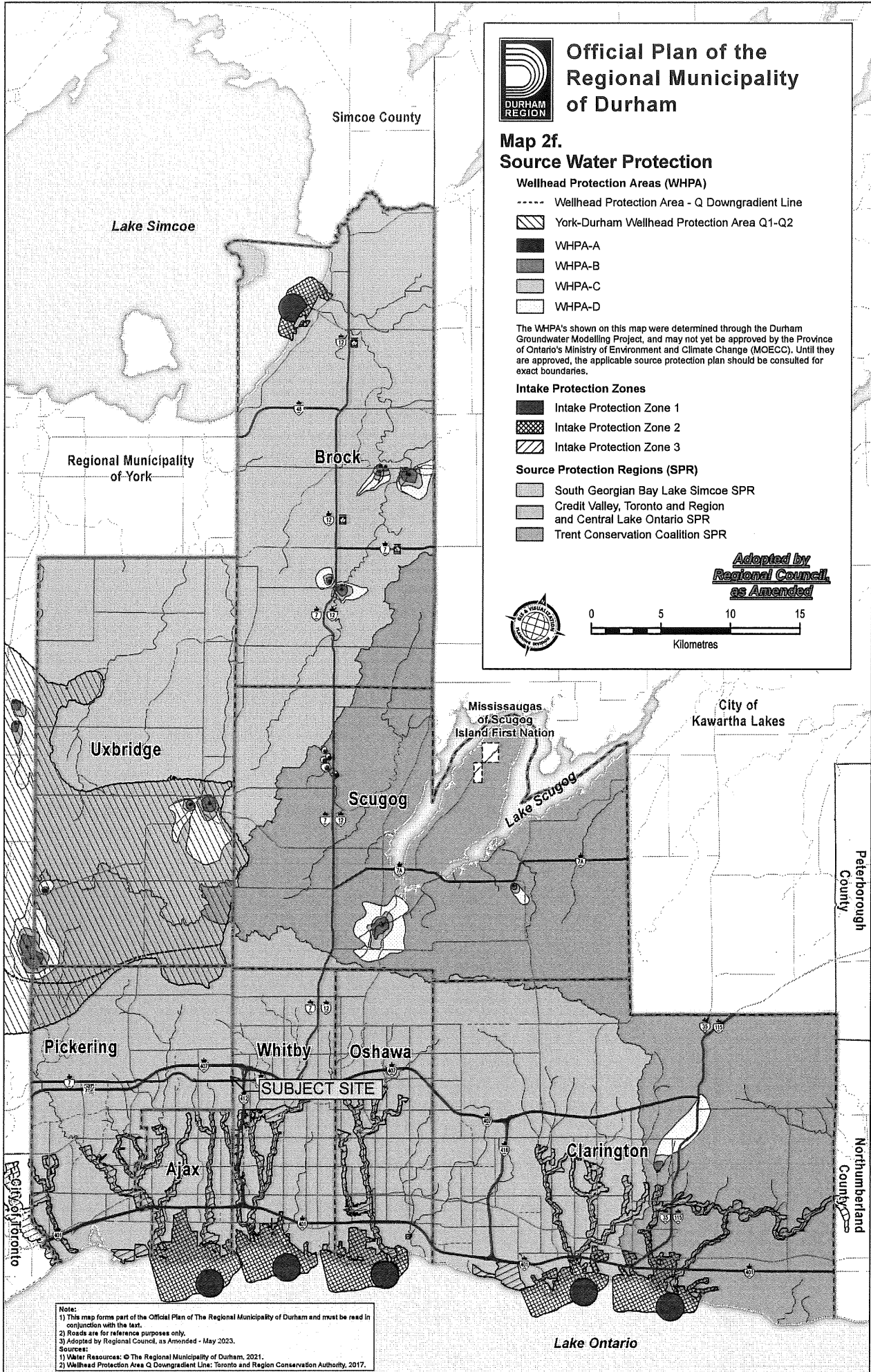
### Intake Protection Zones

- Intake Protection Zone 1
- Intake Protection Zone 2
- Intake Protection Zone 3

### Source Protection Regions (SPR)

- South Georgian Bay Lake Simcoe SPR
- Credit Valley, Toronto and Region and Central Lake Ontario SPR
- Trent Conservation Coalition SPR

**Adopted by  
Regional Council,  
as Amended**






**Note:**  
 1) This map forms part of the Official Plan of The Regional Municipality of Durham and must be read in conjunction with the text.  
 2) Roads are for reference purposes only.  
 3) Adopted by Regional Council, as Amended - May 2023.  
**Sources:**  
 1) Water Resources: © The Regional Municipality of Durham, 2021.  
 2) Wellhead Protection Area Q Downgradient Line: Toronto and Region Conservation Authority, 2017.



**Official Plan of the  
Regional Municipality  
of Durham**

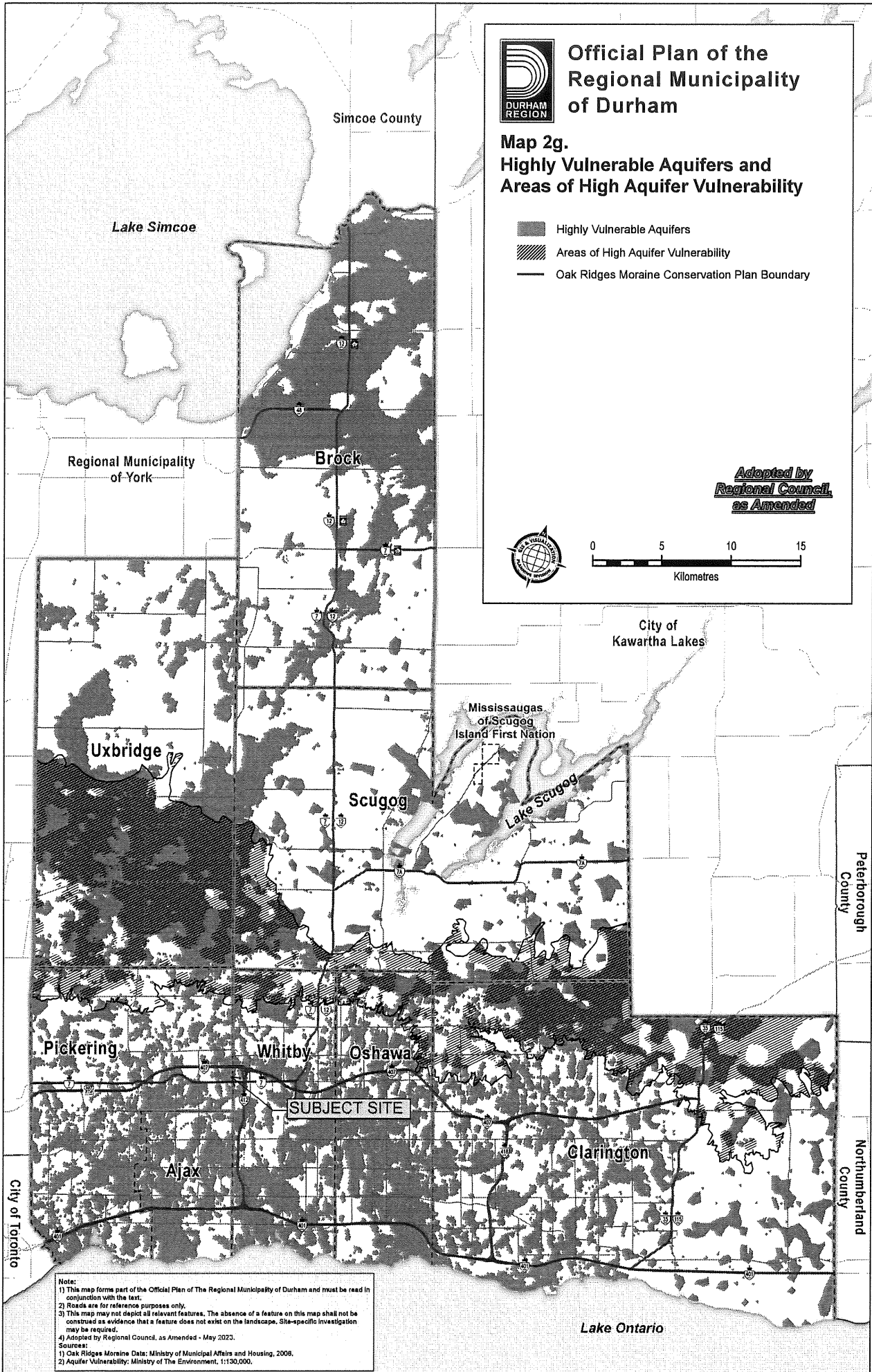
**Map 2g.  
Highly Vulnerable Aquifers and  
Areas of High Aquifer Vulnerability**

-  Highly Vulnerable Aquifers
-  Areas of High Aquifer Vulnerability
-  Oak Ridges Moraine Conservation Plan Boundary

*Adopted by  
Regional Council,  
as Amended*



0 5 10 15  
Kilometres






**Note:**  
 1) This map forms part of the Official Plan of The Regional Municipality of Durham and must be read in conjunction with the text.  
 2) Roads are for reference purposes only.  
 3) This map may not depict all relevant features. The absence of a feature on this map shall not be construed as evidence that a feature does not exist on the landscape. Site-specific investigation may be required.  
 4) Adopted by Regional Council, as Amended - May 2023.  
**Sources:**  
 1) Oak Ridges Moraine Data: Ministry of Municipal Affairs and Housing, 2008.  
 2) Aquifer Vulnerability: Ministry of The Environment, 1:130,000.



# Official Plan of the Regional Municipality of Durham

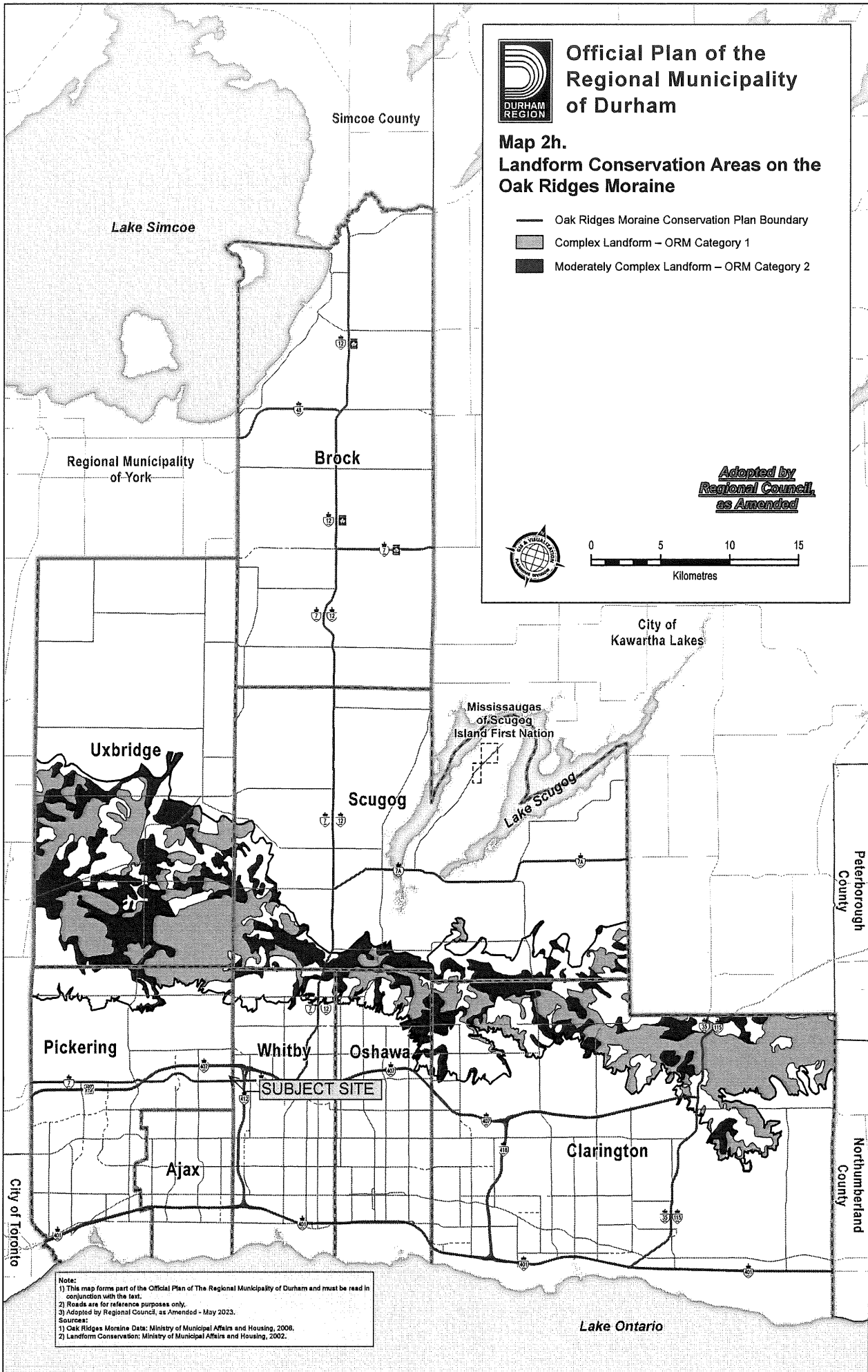
## Map 2h. Landform Conservation Areas on the Oak Ridges Moraine

-  Oak Ridges Moraine Conservation Plan Boundary
-  Complex Landform – ORM Category 1
-  Moderately Complex Landform – ORM Category 2

*Adopted by  
Regional Council,  
as Amended*



0 5 10 15  
Kilometres



**Note:**  
 1) This map forms part of the Official Plan of The Regional Municipality of Durham and must be read in conjunction with the text.  
 2) Roads are for reference purposes only.  
 3) Adopted by Regional Council, as Amended - May 2023.  
**Sources:**  
 1) Oak Ridges Moraine Data: Ministry of Municipal Affairs and Housing, 2008.  
 2) Landform Conservation: Ministry of Municipal Affairs and Housing, 2002.



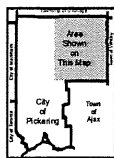
# Appendix 6

Township of Uxbridge



Schedule I to the  
**Pickering  
Official Plan**

Edition 9



Sheet 3 of 3

City of Pickering  
City Development Department  
© March, 2023  
This Map Form is Part of Edition 9 of the Pickering Official Plan and  
Must Be Read in Conjunction with the Other Schedule and the Text.

**Land Use Structure**

**Open Space System**

- Seaton Natural Heritage System
- Natural Areas
- Active Recreational Areas
- Oak Ridges Moraine Natural Linkage Areas
- Oak Ridges Moraine Natural Core Areas

**Urban Residential Areas**

- Low Density Areas
- Medium Density Areas

**Mixed Use Areas**

- Mixed Corridors
- Community Nodes

**Rural Settlements**

- Country Residential
- Rural Clusters
- Rural Hamlets
- Oak Ridges Moraine Rural Hamlets

**Employment Areas**

- Prestige Employment

**Freeways and Major Utilities**

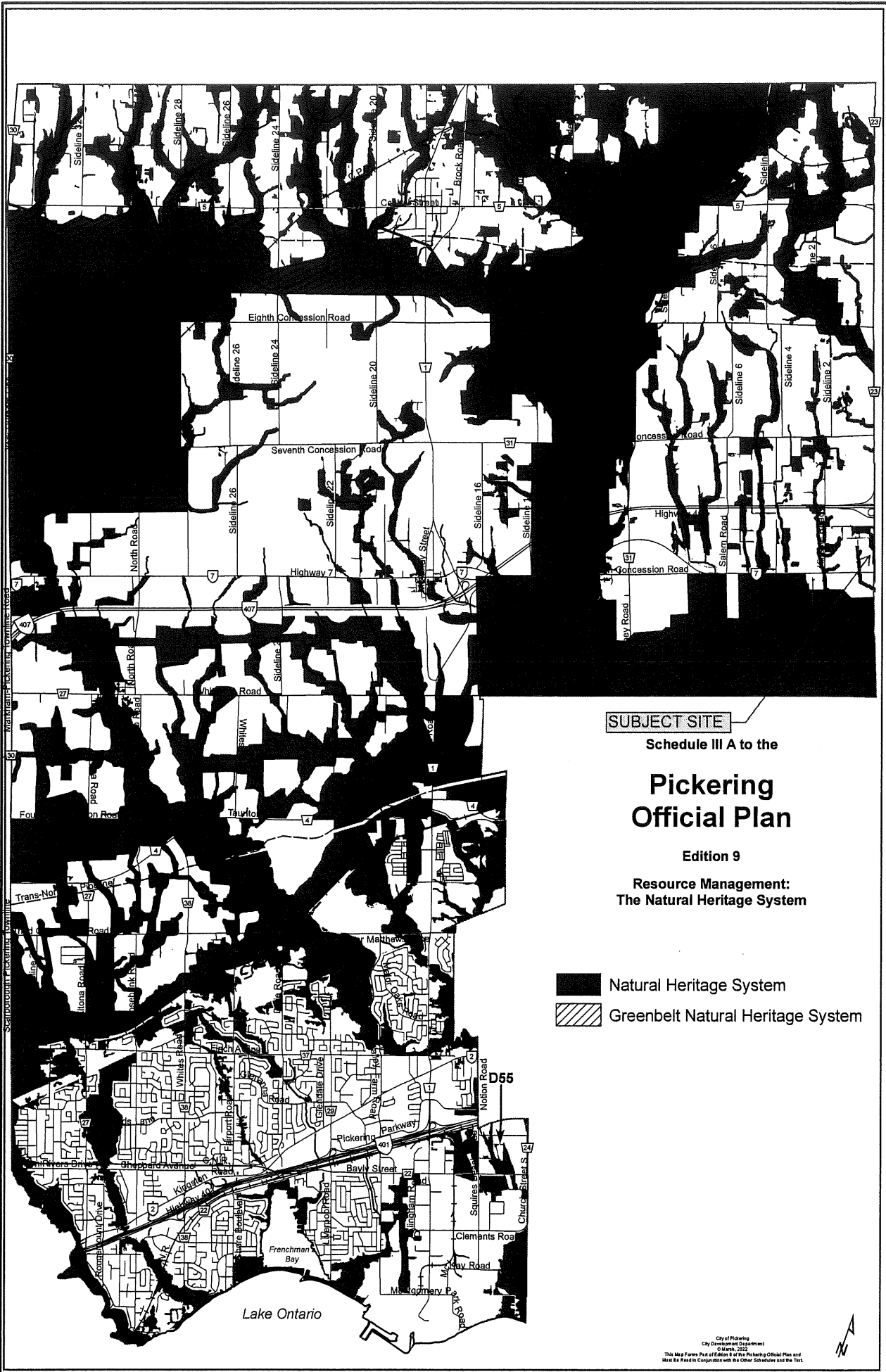
- Controlled Access Areas

**Seaton Symbols**

- District Park
- Community Park
- High School



**Other Designations**

- Prime Agricultural Areas
- Oak Ridges Moraine Countryside Areas
- Prime Agricultural Areas On The Oak Ridges Moraine
- Proposed Airport Site
- Deferrals
- Rural Study Area
- Federal Lands
- Oak Ridges Moraine Boundary
- Greenbelt Boundary
- Exceptions



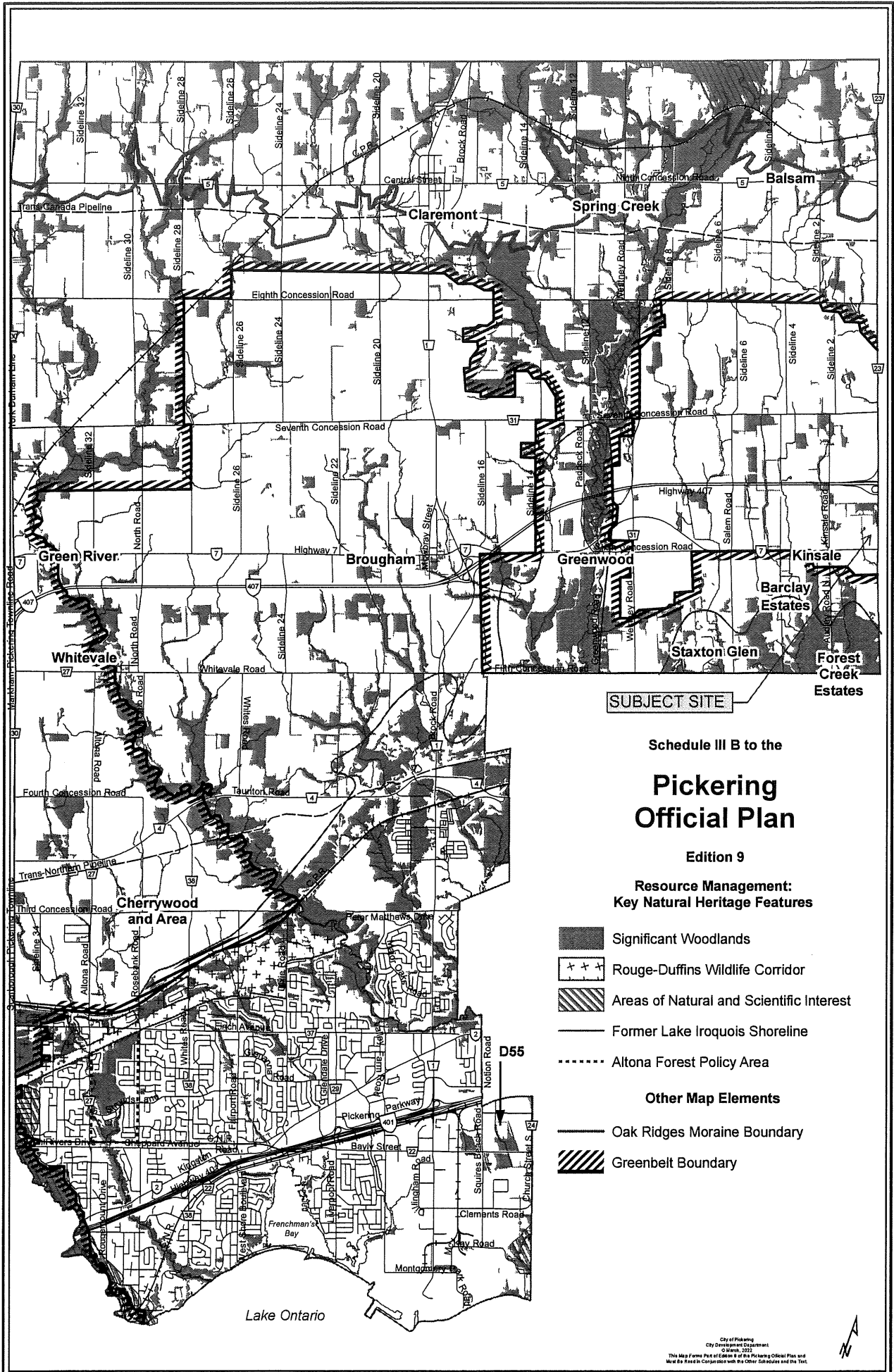
**SUBJECT SITE**

Schedule III A to the  
**Pickering  
 Official Plan**  
 Edition 9  
**Resource Management:  
 The Natural Heritage System**

-  Natural Heritage System
-  Greenbelt Natural Heritage System

City of Pickering  
 City Development Department  
 © March 2022  
 This Map Form Part of Edition 9 of the Pickering Official Plan and  
 must be Read in Conjunction with the Other Ordinances and the Text.












SUBJECT SITE

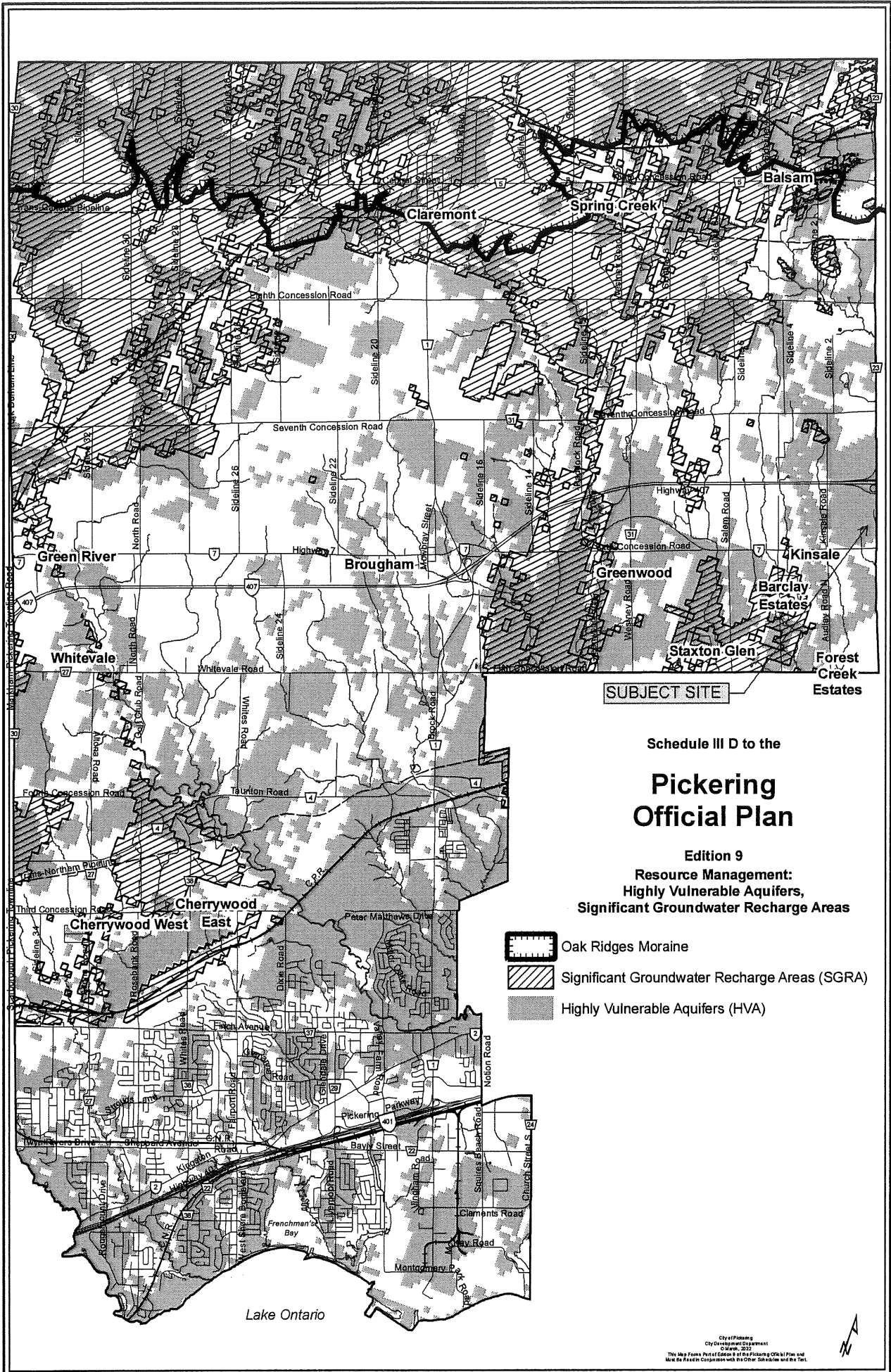
Schedule III B to the  
**Pickering  
 Official Plan**

Edition 9

**Resource Management:  
 Key Natural Heritage Features**

-  Significant Woodlands
  -  Rouge-Duffins Wildlife Corridor
  -  Areas of Natural and Scientific Interest
  -  Former Lake Iroquois Shoreline
  -  Altona Forest Policy Area
- Other Map Elements**
-  Oak Ridges Moraine Boundary
  -  Greenbelt Boundary








SUBJECT SITE

Schedule III D to the  
**Pickering  
 Official Plan**

Edition 9  
 Resource Management:  
 Highly Vulnerable Aquifers,  
 Significant Groundwater Recharge Areas

-  Oak Ridges Moraine
-  Significant Groundwater Recharge Areas (SGRA)
-  Highly Vulnerable Aquifers (HVA)

