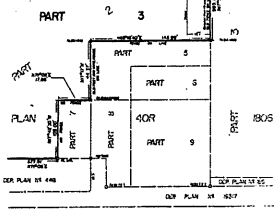
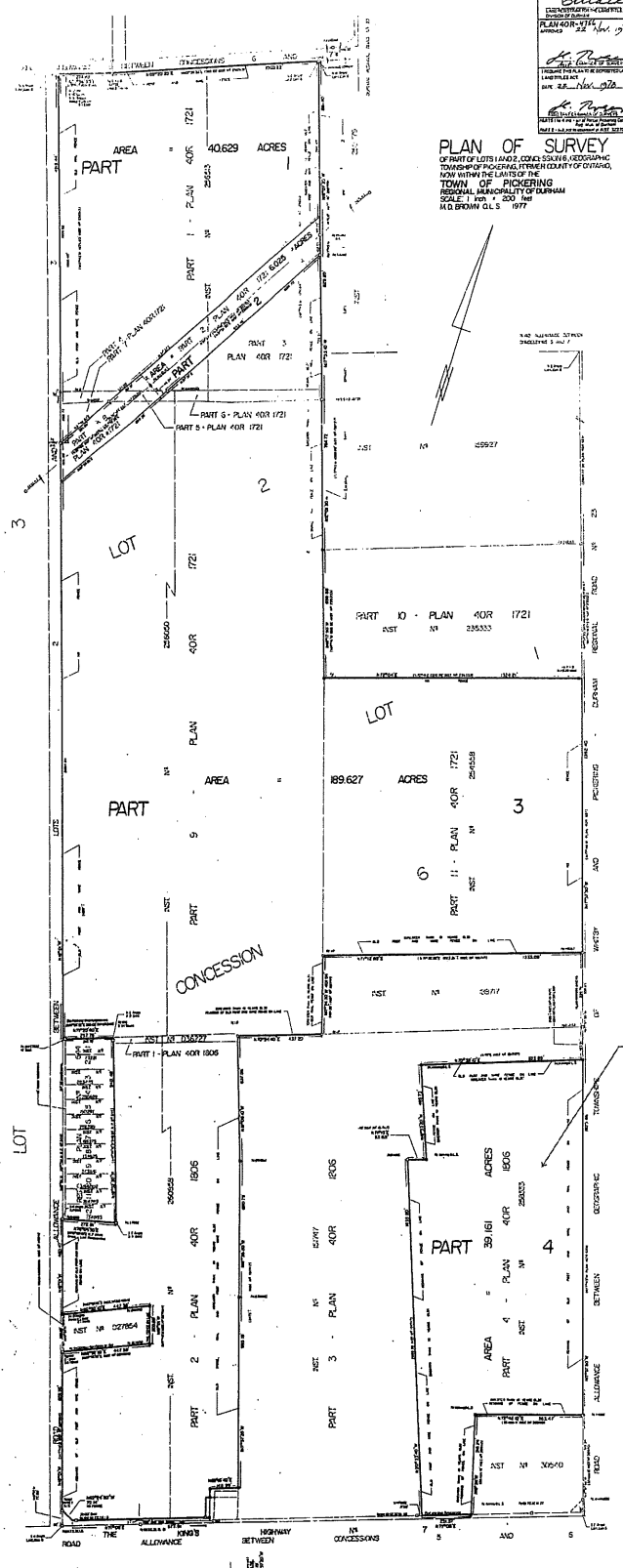


Appendix 1

PLAN 40R-4756
 APPROVED BY THE REGISTRAR
 DATE 28 Nov 1978
 G. J. ROSE
 REGISTRAR
 PLAN 40R-4756
 DATE 28 Nov 1978
 G. J. ROSE
 REGISTRAR

PLAN OF SURVEY
 OF PARTS OF LOTS 1 AND 2, CONG. 1506, COUNTY 6, GEORGIA,
 TOWNSHIP OF PICKERING, (TOWNSHIP OF DUNDAS,
 NOW WITHIN THE LIMITS OF THE
 TOWN OF PICKERING
 REGIONAL MUNICIPALITY OF DURHAM)
 SCALE: 1" = 200' H.S.
 H.S. DRAWN O.S. 1977



SURVEYOR'S CERTIFICATE
 I HAVE SURVEYED THIS PLAN
 IN ACCORDANCE WITH THE SURVEY ACT AND THE REGULATIONS
 THEREUNDER AND I CERTIFY THAT THE INFORMATION CONTAINED
 HEREIN IS TRUE AND CORRECT TO THE BEST OF MY KNOWLEDGE
 AND BELIEF.
 G. J. ROSE
 REGISTRAR

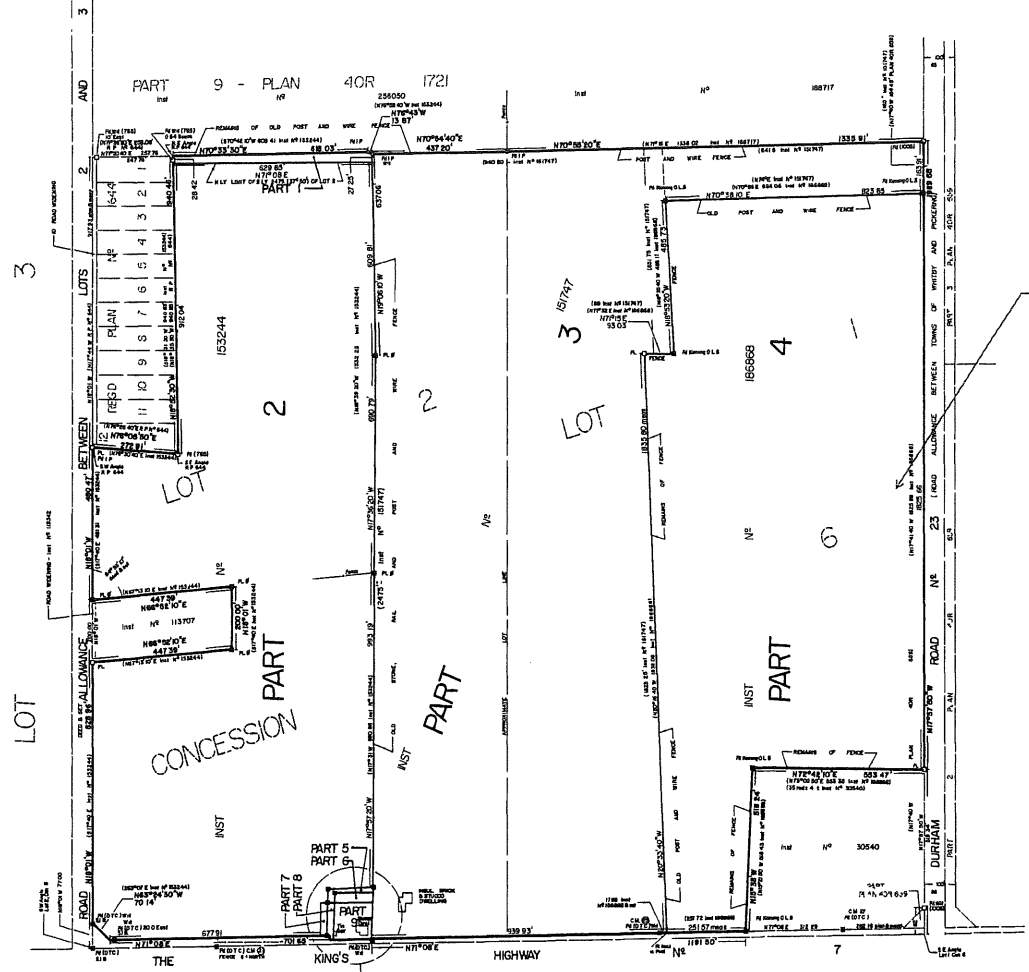
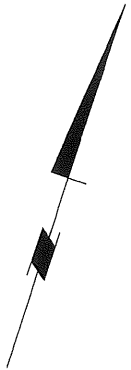
SEARCH REFERENCE
 THE KING'S HIGHWAY NO. 7
 REGISTRY OF DEEDS
 REGISTRY OF MORTGAGES
 REGISTRY OF LANDS
 REGISTRY OF COMPANIES
 REGISTRY OF TRADE MARKS
 REGISTRY OF PATENTS
 REGISTRY OF INTELLECTUAL PROPERTY
 REGISTRY OF VEHICLES
 REGISTRY OF AIRCRAFT
 REGISTRY OF SHIPS
 REGISTRY OF AIRCRAFT REGISTRATION
 REGISTRY OF AIRCRAFT LEASES
 REGISTRY OF AIRCRAFT MORTGAGES
 REGISTRY OF AIRCRAFT SALES
 REGISTRY OF AIRCRAFT PURCHASES
 REGISTRY OF AIRCRAFT REPAIRS
 REGISTRY OF AIRCRAFT MAINTENANCE
 REGISTRY OF AIRCRAFT INSPECTIONS
 REGISTRY OF AIRCRAFT CERTIFICATIONS
 REGISTRY OF AIRCRAFT LICENSES
 REGISTRY OF AIRCRAFT TRAINING
 REGISTRY OF AIRCRAFT RESEARCH
 REGISTRY OF AIRCRAFT DEVELOPMENT
 REGISTRY OF AIRCRAFT PRODUCTION
 REGISTRY OF AIRCRAFT DISTRIBUTION
 REGISTRY OF AIRCRAFT EXPORTS
 REGISTRY OF AIRCRAFT IMPORTS
 REGISTRY OF AIRCRAFT REPAIRS
 REGISTRY OF AIRCRAFT MAINTENANCE
 REGISTRY OF AIRCRAFT INSPECTIONS
 REGISTRY OF AIRCRAFT CERTIFICATIONS
 REGISTRY OF AIRCRAFT LICENSES
 REGISTRY OF AIRCRAFT TRAINING
 REGISTRY OF AIRCRAFT RESEARCH
 REGISTRY OF AIRCRAFT DEVELOPMENT
 REGISTRY OF AIRCRAFT PRODUCTION
 REGISTRY OF AIRCRAFT DISTRIBUTION
 REGISTRY OF AIRCRAFT EXPORTS
 REGISTRY OF AIRCRAFT IMPORTS

REGISTRY OF DEEDS	
REGISTRY OF MORTGAGES	
REGISTRY OF LANDS	
REGISTRY OF COMPANIES	
REGISTRY OF TRADE MARKS	
REGISTRY OF PATENTS	
REGISTRY OF INTELLECTUAL PROPERTY	
REGISTRY OF VEHICLES	
REGISTRY OF AIRCRAFT	
REGISTRY OF AIRCRAFT REGISTRATION	
REGISTRY OF AIRCRAFT LEASES	
REGISTRY OF AIRCRAFT MORTGAGES	
REGISTRY OF AIRCRAFT SALES	
REGISTRY OF AIRCRAFT PURCHASES	
REGISTRY OF AIRCRAFT REPAIRS	
REGISTRY OF AIRCRAFT MAINTENANCE	
REGISTRY OF AIRCRAFT INSPECTIONS	
REGISTRY OF AIRCRAFT CERTIFICATIONS	
REGISTRY OF AIRCRAFT LICENSES	
REGISTRY OF AIRCRAFT TRAINING	
REGISTRY OF AIRCRAFT RESEARCH	
REGISTRY OF AIRCRAFT DEVELOPMENT	
REGISTRY OF AIRCRAFT PRODUCTION	
REGISTRY OF AIRCRAFT DISTRIBUTION	
REGISTRY OF AIRCRAFT EXPORTS	
REGISTRY OF AIRCRAFT IMPORTS	

PLAN OF SURVEY
OF PARTS OF LOTS 1 AND 2, CONCESSION 6,
IN THE TOWN OF
PICKERING
REGIONAL MUNICIPALITY OF
DURHAM
(Formerly Township of Pickering, County of Ontario)
SCALE 1 inch = 200 feet
U.S. DISTRICT O.L.S.
1974

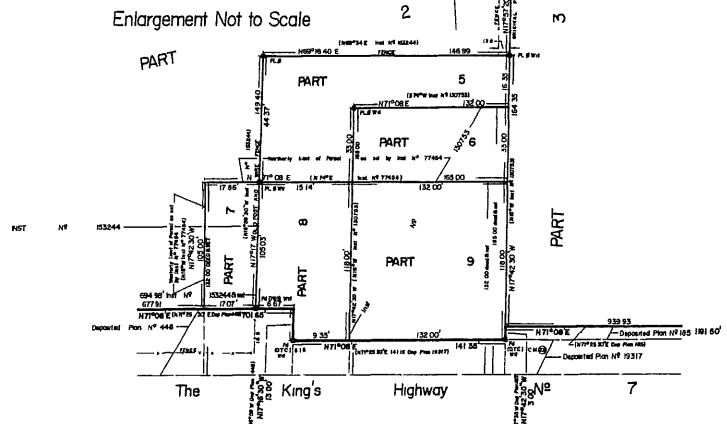
SCHEDULE			
PART	LOT	CONCESSION	AREA(Acres)
1	2	6	0.456
2	2	6	42.173
3	1 & 2	6	55.027
4	1	6	39.161
5	2	6	0.099
6	2	6	0.100
7	2	6	0.042
8	2	6	0.040
9	2	6	0.358

RECEIVED AND DEPOSITED AS
PLAN 40R 1806
JUNE 21, 1974
DATE
A. V. Walker
LAND REGISTRAR FOR THE REGISTRY
DIVISION OF ONTARIO COUNTY (N° 40)
I REQUIRE THIS PLAN TO BE DEPOSITED
UNDER PARTS OF THE REGISTRY ACT
JUNE 21, 1974
DATE
M. D. Brown
Surveyor
M. D. BROWN
Name Title



SUBJECT LANDS

Enlargement Not to Scale



SURVEYOR'S CERTIFICATE

I HEREBY CERTIFY THAT
1. The survey and plan are correct and in accordance with the Survey Act and the Registry Act and the regulations made thereunder
2. The survey was completed on the 10th day of June, 1974
JUNE 13, 1974
M. D. Brown
M. D. BROWN
Ontario Land Surveyor

CAUTION This plan is not a plan of Subdivision within the meaning of sections 29, 32 or 33 of the Planning Act
NOTE ALL HANGING LINES SHOWN ON THIS PLAN HAVE BEEN VERIFIED

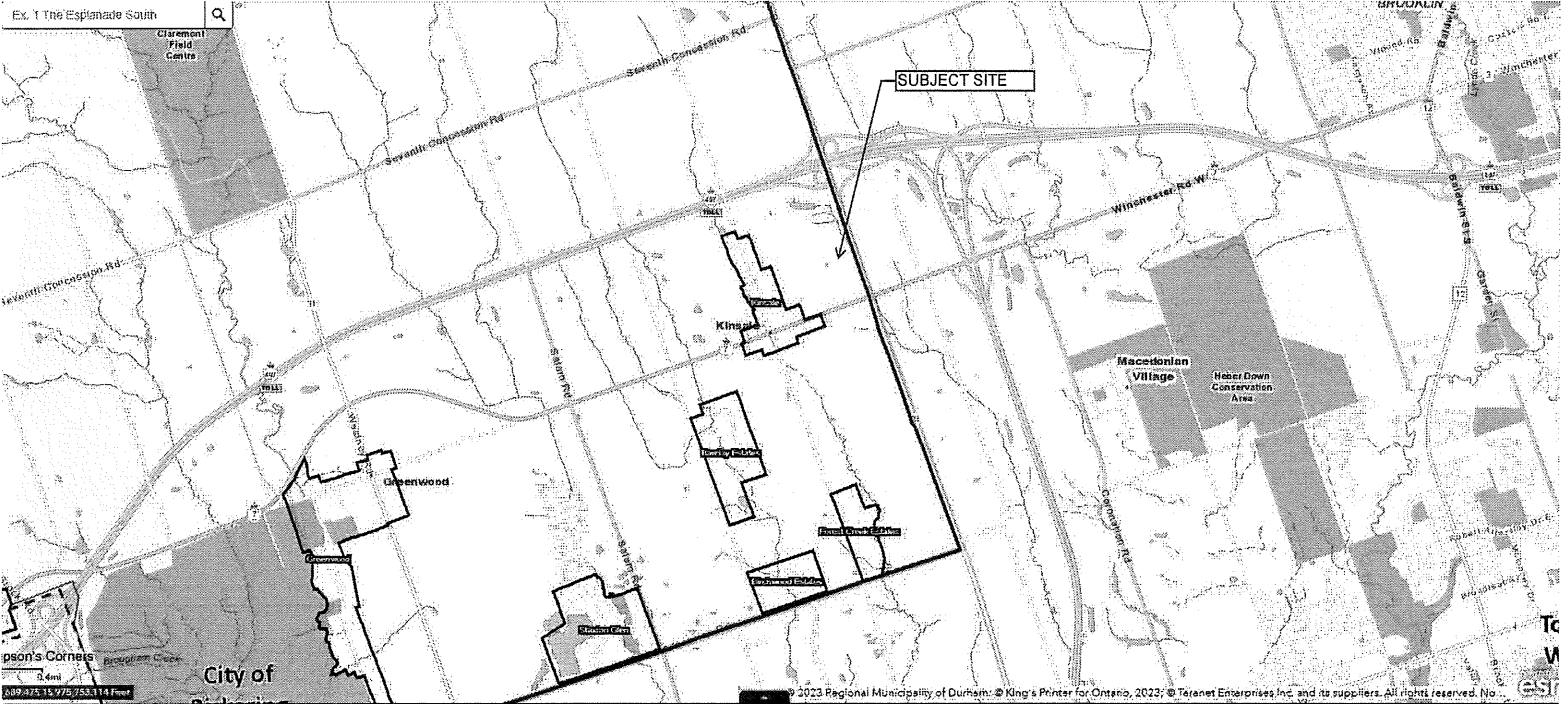
BEARING REFERENCE

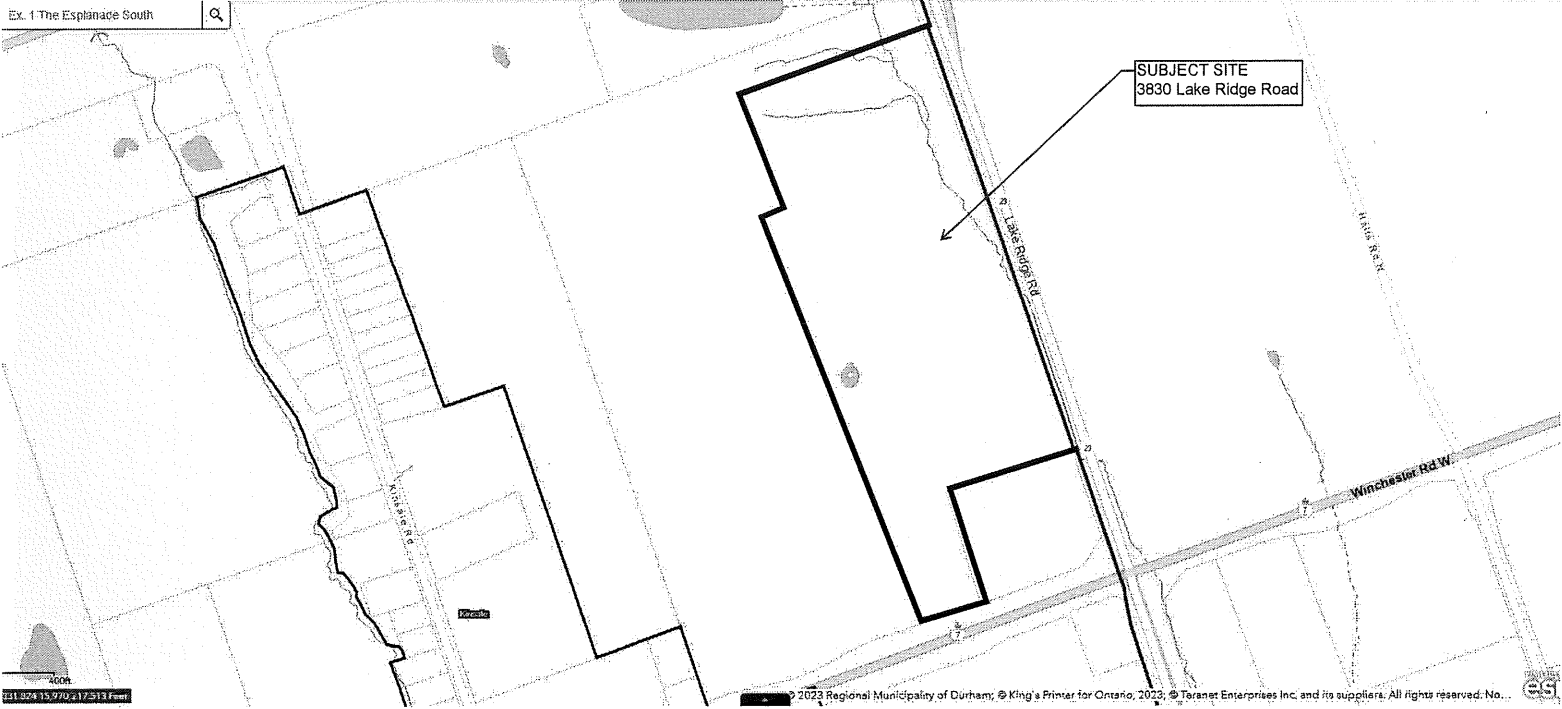
Bearings are astronomic and derived from Control Survey measurements of the Ontario co-ordinate system, Zone 18, central meridian (79°30 West) longitude, namely 68-578, 67-668 and 67-670

- ◆ Denote a Department of Transportation and Communications monument
- ◆ Denote a 1 square iron bar 4 1/2" long
- ◆ Denote a 5/8" square iron bar 24" long
- ◆ Denote a 1/4" round iron bar 24" long
- △ Denote a plumb
- Denote a found

MERRILL D BROWN LIMITED LAND SURVEYING AND ENGINEERING 181 QUEEN STREET TORONTO, ONTARIO			
Date	JUNE 13 1974		
Scale	1 inch = 200 feet		
Drawn by	J. D. L.	File	74008-13

Appendix 2





SUBJECT SITE
3830 Lake Ridge Road