
















 Subject Property

Legend

-  Urban System
-  Rural System
-  Palgrave Estate Residential Community
-  Airport
-  Urban Growth Centre
-  Ninth Line Lands
-  North West Brampton Urban Development Area
-  Bolton Residential Expansion Settlement Area
-  Mayfield West Phase 2 Settlement Area
-  2051 New Urban Area
-  Regional Intensification Corridor
-  Multi-modal Transportation Hub (Conceptual)
-  Regional Urban Boundary
-  Urban Area Outside Peel
-  Areas Subject to Provincial Plans (As shown on Figure 1)