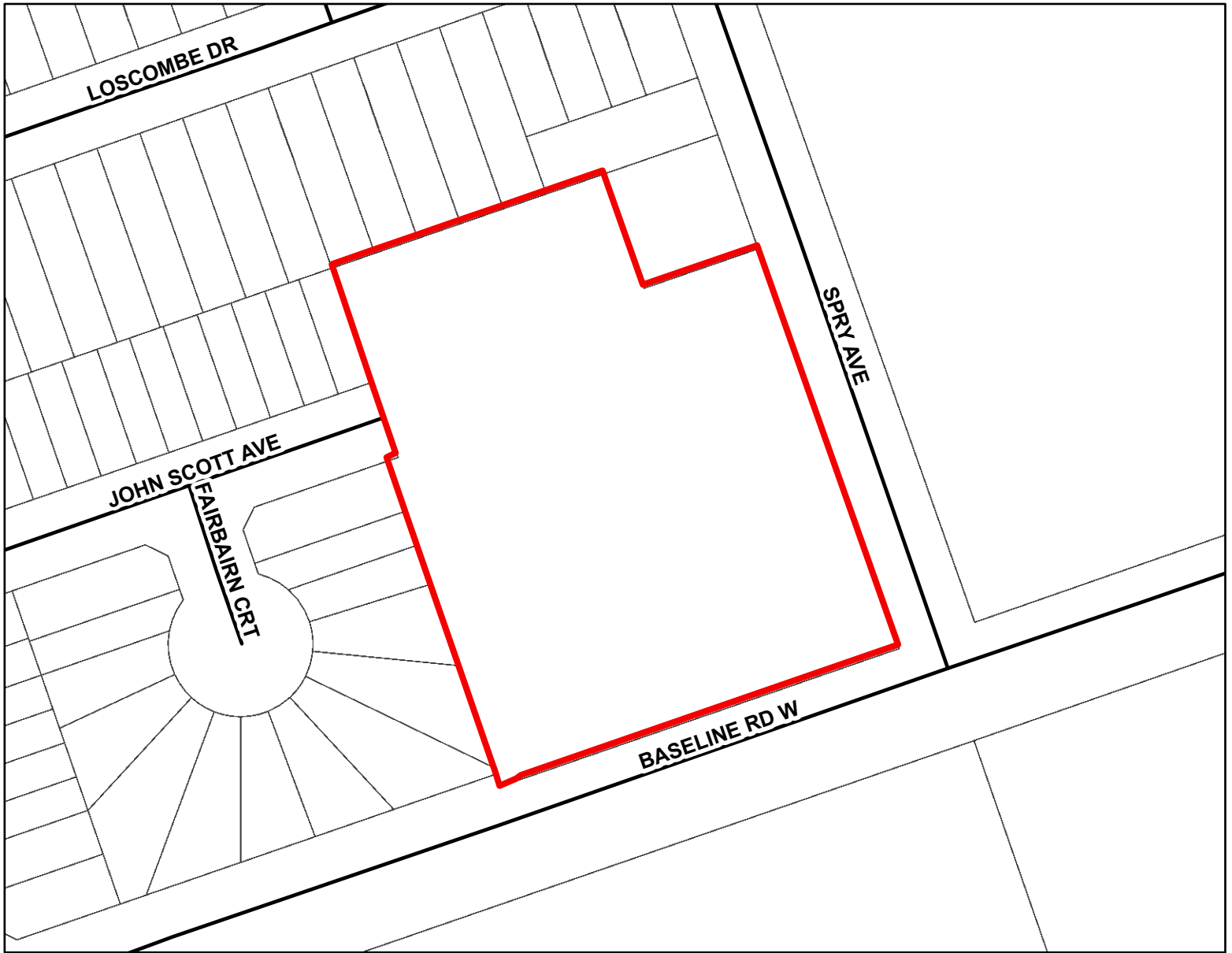


Block 38 on Registered Plan 10M813, Town of Newcastle, in the Regional Municipality of Durham.



MAP NO. 362

Map filed at the office of the Ontario
Ministry of Municipal Affairs and Housing,
777 Bay St., Toronto, Ontario,




Planning Act

Ontario Regulation: 358/24

Date: September 13, 2024

Original Regulation Signed By: Minister of
Municipal Affairs and Housing

LEGEND

-  Roads
-  Parcels
-  Subject Lands



Map North (Degrees): 0°

0 10 20 40

Metres

1 cm equals 15 metres

Map Description:

This is map no. 362 referred to in a Minister's Zoning Order. It shows lands which are located in, Block 38 on Registered Plan 10M813, Town of Newcastle, in the Regional Municipality of Durham. We are committed to providing accessible customer service (<https://www.ontario.ca/page/accessible-customer-service-policy>). On request, we can arrange for accessible formats and communications supports. Please contact MMAH by email (mininfo@ontario.ca) for regulation details.

THIS IS NOT A PLAN OF SURVEY

Information provided by the
Ministry of Municipal Affairs and Housing,
under licence with the
Ministry of Natural Resources.
© King's Printer for Ontario, 2024.