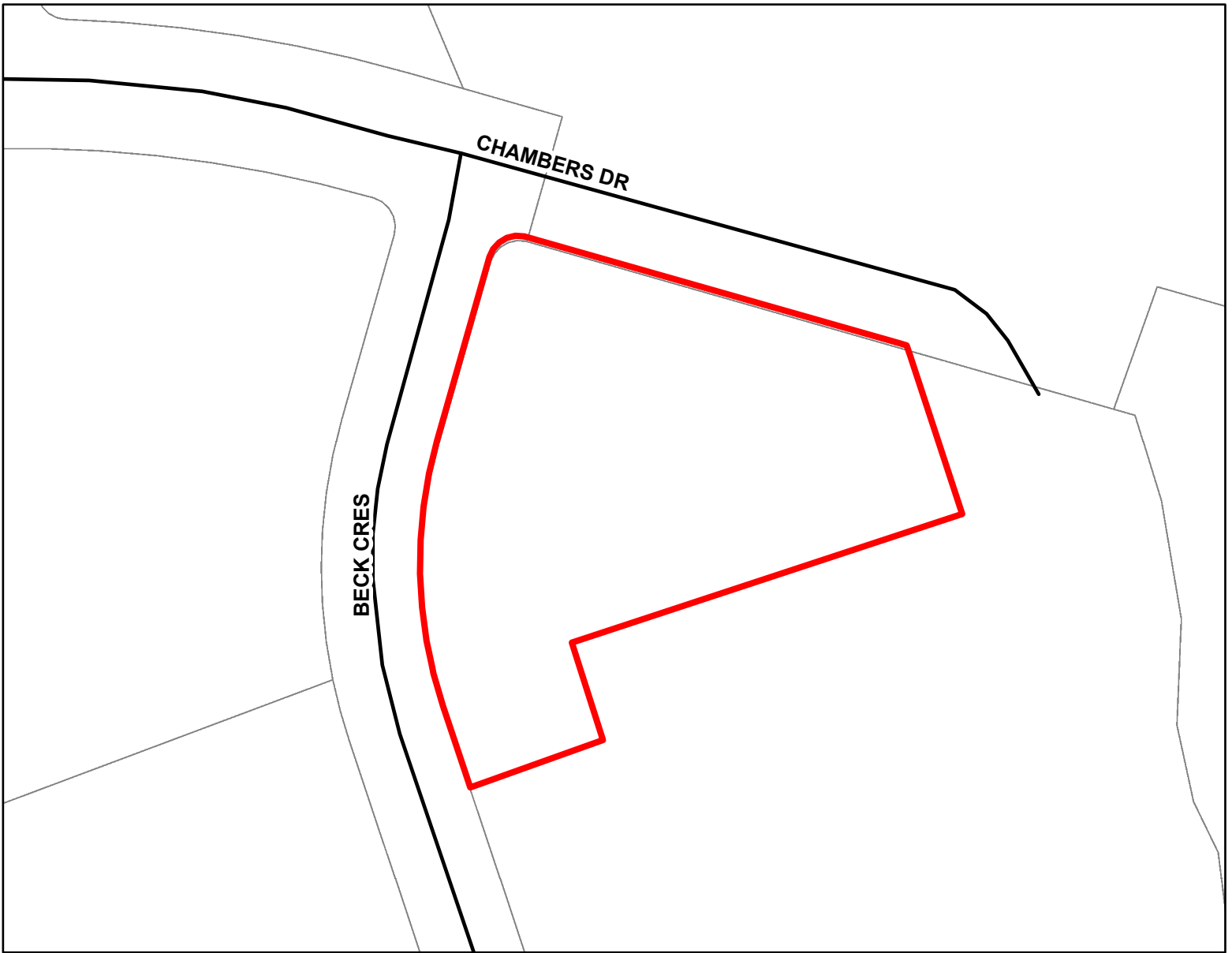


# Part of Lot 5, Concession 1, (Township of Pickering), Town of Ajax, Regional Municipality of Durham



## MAP NO. 357

Map filed at the office of the Ontario  
Ministry of Municipal Affairs and Housing,  
777 Bay St., Toronto, Ontario,




Planning Act

Ontario Regulation: 365/24

Date: September 20, 2024

Original Regulation Signed By: Minister of  
Municipal Affairs and Housing

## LEGEND

-  Roads
-  Parcels
-  Subject Lands



Map North (Degrees): 0°

0 15 30 60



Metres

1 cm equals 12 metres

### Map Description:

This is map no. 357 referred to in a Minister's Zoning Order. It shows lands which are located in, Part of Lot 5, Concession 1, (Township of Pickering), Town of Ajax, Regional Municipality of Durham.

We are committed to providing accessible customer service  
(<https://www.ontario.ca/page/accessible-customer-service-policy>).

On request, we can arrange for accessible formats and communications supports.  
Please contact MMAH by email ([mininfo@ontario.ca](mailto:mininfo@ontario.ca)) for regulation details.

### THIS IS NOT A PLAN OF SURVEY

Information provided by the  
Ministry of Municipal Affairs and Housing,  
under licence with the  
Ministry of Natural Resources.  
© King's Printer for Ontario, 2024.