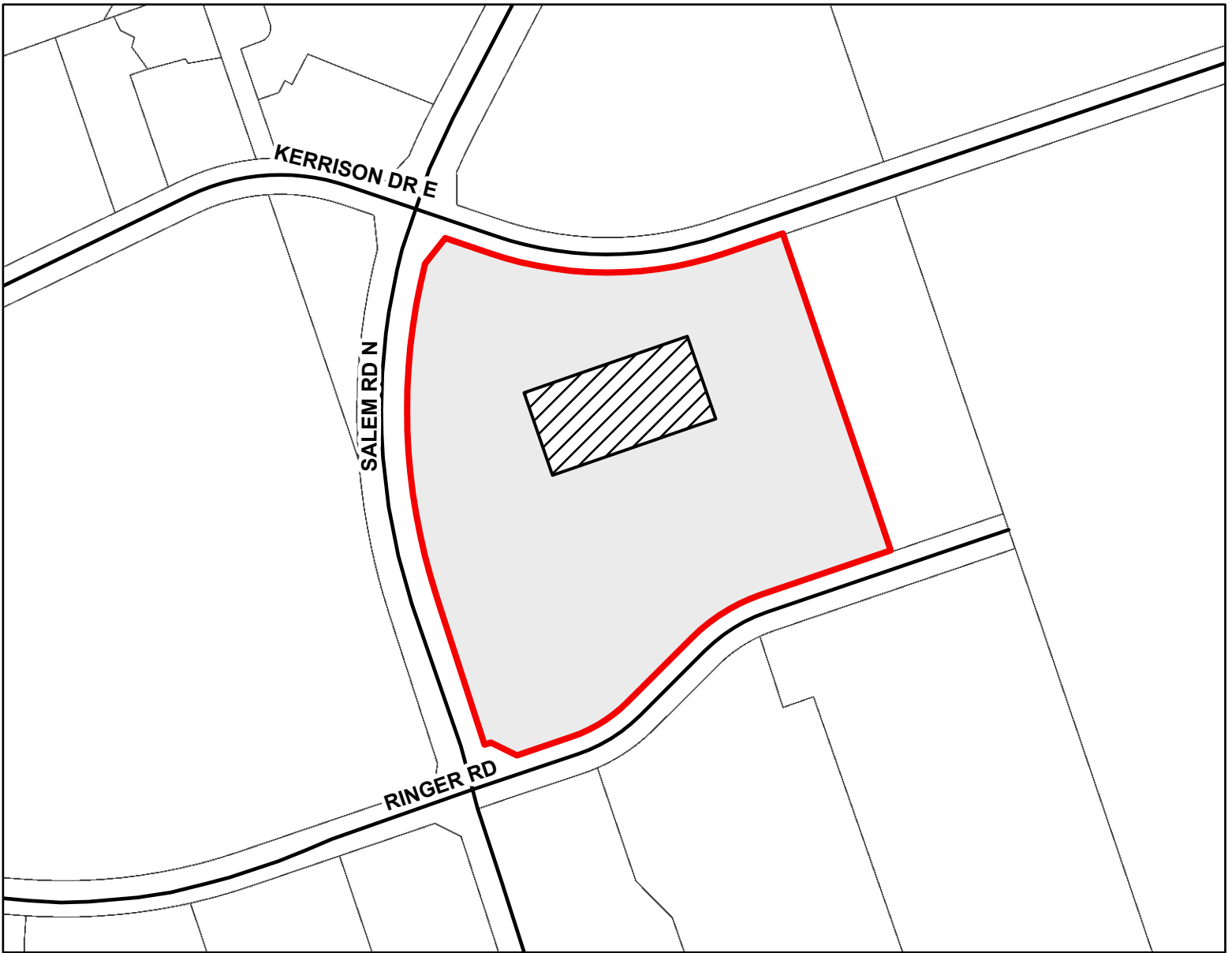


Part of Lot 6 Concession 2 (Township of Pickering), Town of Ajax, Regional Municipality of Durham



MAP NO. 355

Map filed at the office of the Ontario
Ministry of Municipal Affairs and
Housing, 777 Bay St., Toronto, Ontario,






Planning Act

Ontario Regulation: 366/24

Date: September 20, 2024

Original Regulation Signed By: Minister
of Municipal Affairs and Housing

LEGEND

-  Roads
-  Parcels
-  Privately-Owned Publicly
Accessible Space (POPS) Zone
-  Uptown Mixed Use Zone
-  Subject Lands



Map North (Degrees): 0°

0 30 60 120

Metres

1 cm equals 43 metres

Map Description:

This is map no. 355 referred to in a Minister's Zoning Order. It shows lands which are located in, Part of Lot 6 Concession 2 (Township of Pickering), Town of Ajax, Regional Municipality of Durham.

We are committed to providing accessible customer service
(<https://www.ontario.ca/page/accessible-customer-service-policy>).

On request, we can arrange for accessible formats and communications supports.
Please contact MMAH by email (mininfo@ontario.ca) for regulation details.

THIS IS NOT A PLAN OF SURVEY

Information provided by the
Ministry of Municipal Affairs and Housing,
under licence with the
Ministry of Natural Resources.
© King's Printer for Ontario, 2024.