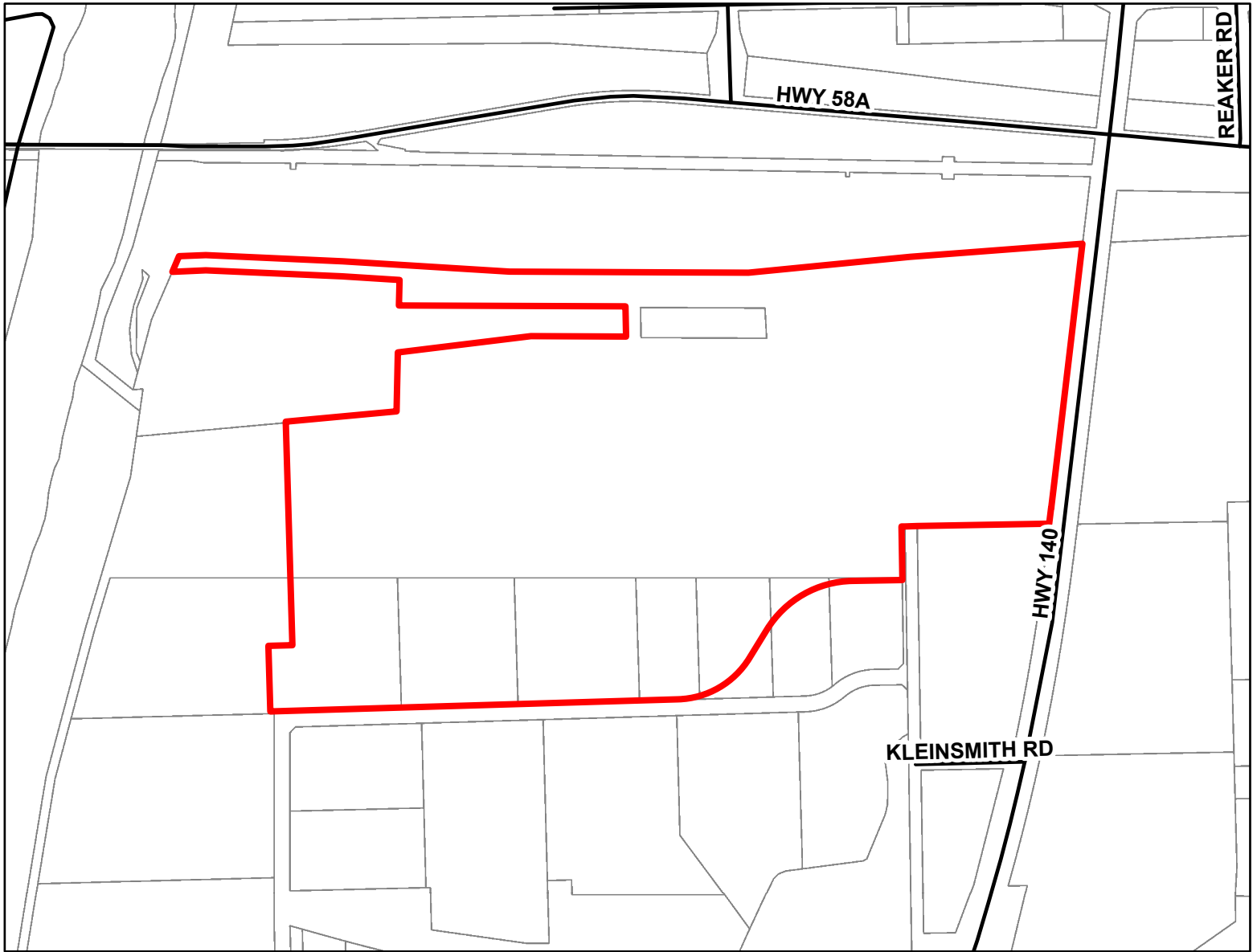


Part of Lots 16-19; and Part of the Road Allowance Between Lots 16 and 17, and Lots 18 and 19, Concession 5, Humberstone, City of Port Colborne



MAP NO. 353

Map filed at the office of the Ontario Ministry of Municipal Affairs and Housing, 777 Bay St., Toronto, Ontario,




Planning Act

Ontario Regulation: 337/24

Date: August 30, 2024

Original Regulation Signed By: Minister of Municipal Affairs and Housing

LEGEND

-  Roads
-  Parcels
-  Subject Lands



Map North (Degrees): 0°

0 75 150 300

Metres

1 cm equals 100 metres

Map Description:

The map represents no. 353 referred to in a Minister's Zoning Order. It shows lands which are Part of Lots 16-19; and Part of the Road Allowance Between Lots 16 and 17, and Lots 18 and 19, Concession 5, Humberstone, City of Port Colborne.

We are committed to providing accessible customer service (<https://www.ontario.ca/page/accessible-customer-service-policy>).

On request, we can arrange for accessible formats and communications supports. Please contact MMAH by email (mininfo@ontario.ca) for regulation details.

THIS IS NOT A PLAN OF SURVEY

Information provided by the Ministry of Municipal Affairs and Housing, under licence with the Ministry of Natural Resources.
© King's Printer for Ontario, 2024.