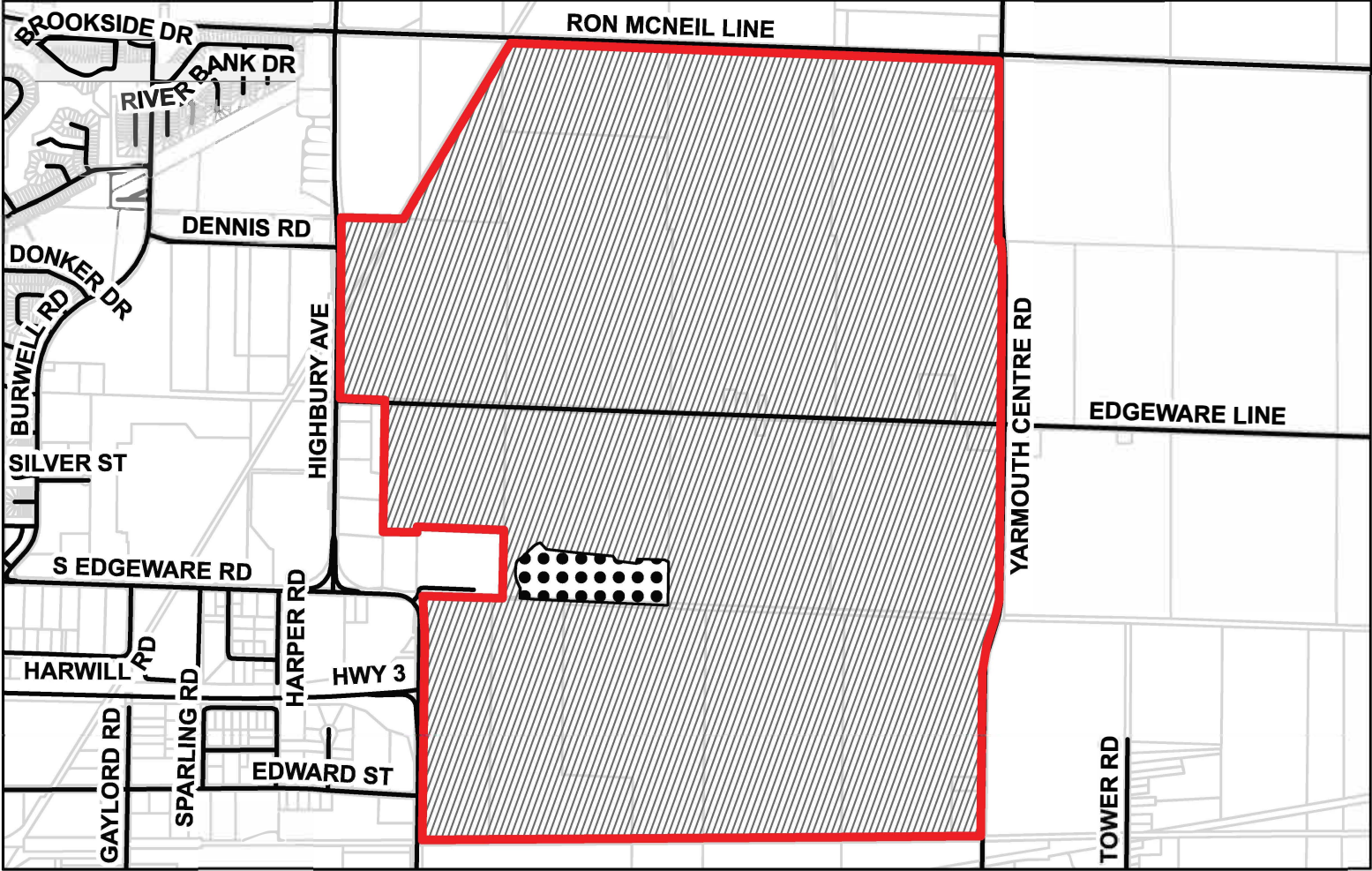




**Part of Lots 9-12, Range 2 North Edgeware Road (Yarmouth); Part of Lots 9-12, Range 1 North of Edgeware Road (Yarmouth); Part of the Road Allowance for Edgeware Road (Yarmouth); Part of Lots 9-12, Range 1 South of Edgeware Road (Yarmouth); Lot 12 and Part of Lots 9 and 11, Concession S, Edgeware Road (Yarmouth); Road Allowance Between Concession 9 and Concession S, Edgeware Road (Yarmouth); and Part of Lots 10-15, Concession 9 (Yarmouth), City of St. Thomas**



**MAP NO. 348**  
 Map filed at the office of the Ontario Ministry of Municipal Affairs and Housing, 777 Bay St., Toronto, Ontario,  
 Planning Act  
 Ontario Regulation: 324/24  
 Date: August 2, 2024  
 Original Regulation Signed By:  
 Minister of Municipal Affairs and Housing

**LEGEND**

-  Subject Lands
-  Special Employment Lands Zone (EL-9)
-  Natural Heritage Zone (NH)
-  Roads
-  Ownership Parcels

 Map North (Degrees): 0°

0 188 375 750  
 Metres

1 cm equals 245 metres

Map Description:  
 This is map no. 348 referred to in a Minister's Zoning Order.  
 It shows lands which are located in, Part of Lots 9-12, Range 2 North Edgeware Road (Yarmouth); Part of Lots 9-12, Range 1 North of Edgeware Road (Yarmouth); Part of the Road Allowance for Edgeware Road (Yarmouth); Part of Lots 9-12, Range 1 South of Edgeware Road (Yarmouth); Lot 12 and Part of Lots 9 and 11, Concession S, Edgeware Road (Yarmouth); Road Allowance Between Concession 9 and Concession S, Edgeware Road (Yarmouth); and Part of Lots 10-15, Concession 9 (Yarmouth), City of St. Thomas. We are committed to providing accessible customer service (<https://www.ontario.ca/page/accessible-customer-service-policy>).  
 On request, we can arrange for accessible formats and communications supports.

**THIS IS NOT A PLAN OF SURVEY**  
 Information provided by the Ministry of Municipal Affairs and Housing, under licence with the Ministry of Natural Resources.  
 © King's Printer for Ontario, 2023.