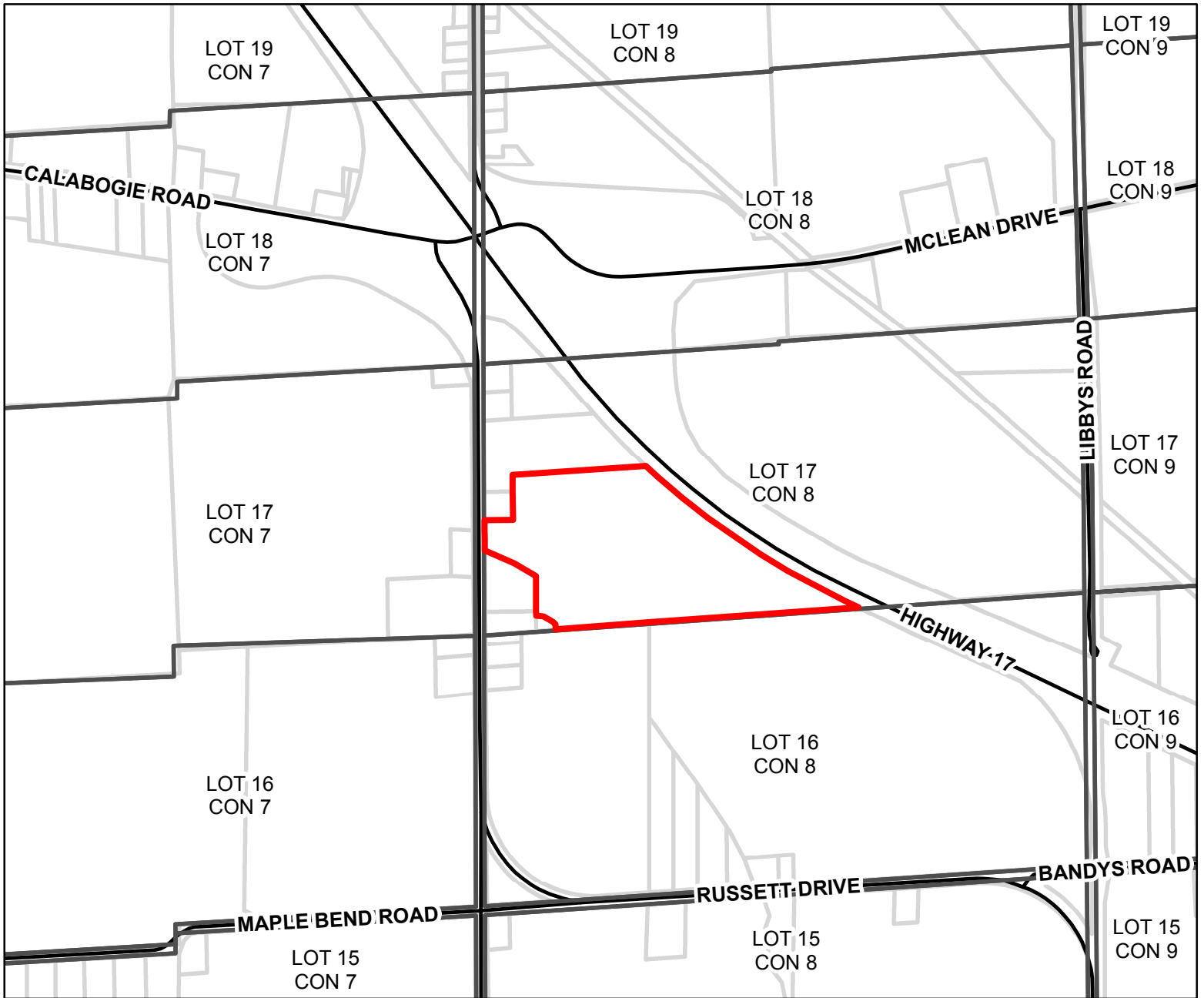


Part of Lot 17, Concession 8 Township of McNab/Braeside, County of Renfrew



MAP No. 268

Map filed at the office of the Ontario Ministry of Municipal Affairs and Housing, 777 Bay St., Toronto, Ontario,





Planning Act

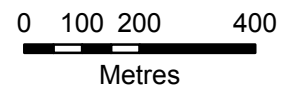
Ontario Regulation: 538/21

Date: July 30, 2021

Original Signed By: Minister of Municipal Affairs and Housing

LEGEND

-  Subject Lands
-  Lot & Concession
-  Roads
-  Assessment Parcel



Map description:

This is map no. 268 referred to in a Minister's Zoning Order. It shows lands which are located in Part of Lot 17, Concession 8, Township of McNab/Braeside, County of Renfrew. We are committed to providing accessible customer service (<https://www.ontario.ca/page/accessible-customer-service-policy>).

On request, we can arrange for accessible formats and communication supports. Please contact MMAH by email (mininfo@ontario.ca) for regulation details.



THIS IS NOT A PLAN OF SURVEY
Information provided by the Ministry of Municipal Affairs and Housing, under licence with the Ministry of Natural Resources.
© 2021, Queen's Printer for Ontario.