

Number/Numero:

PR-23-000283

This permit is issued under the authority of section 78.3 of the *Mining Act* and the Exploration Plans and Exploration Permits Regulation (O. Reg. 308/12). It is subject to the provisions of the Act and regulation as well as the terms and conditions included in this permit.

Ce permis est émis conformément aux dispositions de section 78.3 de la *Loi sur les mines* et des règlements et est sujet aux restrictions et dispositions de ce lois et règlements ainsi qu'aux conditions ci-énoncées.

**Note: The issuance of this permit does not relieve the applicant from the responsibility of acquiring any other agency, board, government, etc. approval as may be required nor does it relieve the permittee from the requirements of any other legislation or guarantee access to the land.**

**Remarque : La délivrance de ce permis n'exempte pas le demandeur de l'obligation d'obtenir l'autorisation de tout autre organisme, commission, gouvernement, etc. qui pourrait être exigée, n'exempte pas le titulaire des dispositions de toute autre loi et ne garantit pas l'accès à la terre.**

## Project Details/ Détails sur le projet

Project Name/ Titre du projet

P11Q10Q11

Qualified Supervisor/Superviseur qualifié

Tania Poehlman

## This Permit is issued to: Ce Permis est délivré a:

Name of Permittee:/Nom du détenteur:

Juno Corp

Mailing Address:/Adresse postale:

141 Adelaide St, Suite 301, Toronto, ON, M5H 3L5

To conduct early exploration activities from/ Pour effectuer des activités d'exploration du (yyyy/mm/dd):

2023/11/17

to:

2026/11/16

On claim/lease/licence of occupation number(s):/Sur le numéro(s) du claim/bail/permis d'occupation:

692315, 692316, 692325, 692326, 692327, 692328, 692329, 692330, 692331, 692332, 692333, 692334, 692335, 692344, 692345, 692346, 692347, 692348, 692349, 692351, 692366, 692405, 692415, 692450, 692451, 692452, 692453, 692454, 692455, 692456, 692457, 692458, 692459, 692478, 692479, 692480, 692481, 692482, 692483, 692484, 692485, 692519, 692520, 692521, 692522, 692556, 692557, 692558, 692559, 692576, 692577, 692578, 692579, 692580, 692581, 692933, 692934, 692942, 692951, 692963, 692964, 692965, 692987, 692988, 692989, 692990, 693008, 693009, 693010, 693011, 693012, 693013, 693014, 693015, 693016, 693017, 693173, 693174, 693175, 693176, 693184, 693185, 693186, 693187, 693194, 693195, 693196, 693197, 693198, 693199, 693200, 693201, 693202, 693203, 693206, 693207, 693208, 693209, 693210, 693211, 693215, 693216, 693217, 693226, 693227, 693228, 693234, 693235, 693236, 693237, 693238, 693286, 693287, 693288, 693297, 693306, 693336, 693337, 693338, 693347, 693348, 693349, 693358, 693359, 693360, 693391, 693392, 693393, 693394, 693395, 693396, 693397, 693398, 693399, 693447, 693448, 693449, 693450, 693451, 693452, 693466, 693474, 693475, 693476, 693507, 693527, 693528, 693529, 693547, 693548, 693549, 693575, 693595, 693615, 693685, 693719, 693720, 693721, 693722, 693730, 693731, 693732, 693736, 693737, 693738, 693739, 693740, 693741, 693742, 693752, 693761, 693811, 693836, 693837, 693838, 693839, 693855, 693856, 693857, 693858, 693877, 693878, 693879, 693880, 693896, 693915, 693935, 693964, 693969, 693979, 693995, 694020, 694057, 694058, 694059, 694065, 694066, 694067, 694073, 694074, 694075, 694080, 694086, 694090, 694091, 694092, 694093, 694094,

694095, 694096, 694100, 694106, 694111, 694112, 694113, 694114, 694115, 694116, 694117, 694118, 694130, 694136, 694139, 694140, 694141, 694149, 694150, 694151, 694175, 694176, 694177, 694178, 694179, 694180, 694181, 694183, 694184, 694191, 694192, 694197, 694198, 694207, 694208, 694209, 694215, 694216, 694217, 694223, 694255, 694266, 694267, 694268, 694269, 694276, 694277, 694278, 694285, 694286, 694287, 694296, 694469, 694470, 694471, 694472, 694473, 694474, 694475, 694477, 694478, 694479, 694485, 694486, 694487, 694544, 694547, 694548, 694549, 694550, 694553, 694554, 694555, 694556, 694559, 694560, 694561, 694562, 694565, 694566, 694567, 694568, 694571, 694572, 694573, 694574, 694577, 694578, 694579, 694580, 694583, 694584, 694585, 694596, 694602, 694608, 694620, 694623, 694624, 694625, 694626, 694627, 694633, 694639, 694742, 694743, 694763, 694768, 694769, 694773, 694786, 694807, 694818, 694835, 694838, 694839, 694850, 694851, 694862, 694867, 694872, 694873, 694875, 694876, 694877, 694878, 694879, 694880, 694881, 694919, 694924, 694931, 694932, 694943, 694944, 695018, 695019, 695020, 695021, 695022, 695040, 695041, 695042, 695069, 695070, 695071, 695090, 695128, 695144, 695154, 732454, 732457, 732458, 732459, 732465, 732466, 732467, 732468, 732475, 732476, 732477, 732478, 732486, 732544, 732545, 732546, 732547, 732548, 732564, 732565, 732566, 732567, 732568, 732569, 732572, 732573, 732577, 732578, 732591, 732596, 732601, 732606, 732611, 732612, 732613, 732626, 732627, 732628, 732629, 732630, 732635, 732636, 732637, 732638, 732639, 732644, 732645, 732648, 732649, 732709, 732710, 732711, 732721, 732722, 732773, 732778, 732783, 732787, 732788, 732789, 732790, 732791, 732798, 732799, 732899, 732900, 732901, 732904, 732905, 732906, 732909, 732910, 732911, 733337, 733338

As per the project map(s) and Activity Details Report, all of which are attached hereto and which form part of this permit/  
Selon la/les carte(s) du projet et le Rapport Détaillé des Activités, tous qui sont attachés ici et qui forment partie du permis

for the purpose of Permit activities:

- Mechanized Drilling (assembled weight >150kg)/ Forage mécanisé (poids assemblé >150 kg)
- Mechanized Stripping (>100m<sup>2</sup> in 200m radius)/ Décapage mécanisé (>100 m<sup>2</sup> dans un rayon de 200 m)
- Pitting and Trenching (>3m<sup>3</sup> in 200m radius)/ Creusement de fosses et de tranchées (>3 m<sup>3</sup> dans un rayon de 200 m)
- Line Cutting (>1.5m width)/ Découpage des quadrillages (>1,5 m de largeur)
- Other (Early exploration activities for which Director has required a permit)/Autre (Activités d'exploration préliminaires pour laquelle le Directeur a demandé un permis):

for the purpose of Plan activities:

- Ground geophysical survey requiring a generator (Les levés géophysiques au sol qui nécessitent l'utilisation d'une génératrice)
- Mechanized Drilling (assembled weight <150kg)/ Forage mécanisé (poids assemblé <150 kg)
- Mechanized Stripping (<100m<sup>2</sup> in 200m radius)/ Décapage mécanisé (<100 m<sup>2</sup> dans un rayon de 200 m)
- Pitting and Trenching (1-3m<sup>3</sup> in 200m radius)/ Creusement de fosses et de tranchées (1-3 m<sup>3</sup> dans un rayon de 200 m)
- Line Cutting (<1.5m width)/ Découpage des quadrillages (<1,5 m de largeur)

Subject to the following conditions:/Et sous les conditions suivantes:

1. The Permittee shall keep this permit or a true copy thereof on the permit area./Le détenteur conserver ce permis ou une copie conforme sur les lieux des travaux.
2. The person in charge of the operation conducted under this permit shall produce and show this permit or the true copy kept on the exploration permit area to any inspector whenever requested by the officer./Le responsable des travaux couverts par ce permis doit produire le permis ou sa copie conforme si un inspecteur lui demande.
3. The requirements outlined in Schedule 1 of Ontario Regulation 308/12 and applicable Provincial Standards for Early Exploration/ Les exigences générales identifiées à l'annexe 1 du Règlement de l'Ontario 308/12 et les normes provinciales relatives à l'exploration préliminaire.
4. Other terms and conditions as listed on this permit./Autres termes et conditions énoncés sur ce permis.

Place of Issue/Emis a:

Issued by/Emis par:

Jean Guindon

Date of Issue/Date émis (yyyy/mm/dd, aaaa/mm/jj):

2023/11/17

Signature of Director/Signature du directeur:



Additional Terms and Conditions:

Autre termes et conditions:

1. Mobilization/Demobilization

Written notice shall be provided to the Ministry of Mines, (MINES) as follows:  
not less than four (4) weeks prior to commencing the early exploration activities authorized by this Permit which, for greater certainty, shall include the mobilization of personnel and equipment to the site required for carrying out those activities;  
after a period of temporary suspension of activities of greater than four (4) weeks, not less than one (1) week prior to recommencing the early exploration activities authorized by this permit;  
not less than two (2) weeks prior to the anticipated final demobilization of personnel and equipment required for carrying out the early exploration activities authorized by this Permit; and delivered by email to Tbay-mdlb@ontario.ca

2. Archeological Checklist

Prior to undertaking any exploratory drilling authorized by this Permit on or within 50 metres of eskers or other glacial ridges, and/or within 300 metres of the Attawapiskat River, the Muketei River (aka Little Attawapiskat River) or McFaulds Lake, the permit holder shall provide to MINES (by email to Tbay-mdlb@ontario.ca):  
a completed copy of the attached Criteria for Evaluating Archaeological Potential; and  
a copy of any required archaeological assessment(s) as reported to and reviewed by the Ministry of Heritage, Sport, Tourism and Culture Industries.

3. Water Quality Sampling

Within 14 days prior to undertaking any exploratory drilling authorized by this Permit, the permit holder shall complete the following tests of water sources utilized in connection with that drilling activity:  
general chemistry; and  
total and dissolved solids.  
Results of any such tests shall be provided to MINES (by email to Tbay-mdlb@ontario.ca) within 14 days of the permit holder receiving the test results from a licensed testing laboratory.

4. Site Inspections

For each site where exploratory drilling is undertaken pursuant to this permit, within 14 days after such exploratory drilling is completed and the drill rig is removed from the site, the permit holder shall provide to MINES (by email to Tbay-mdlb@ontario.ca) written confirmation that the permit holder has complied with Schedule 1 to O. Reg. 308/12 and, for greater certainty, has removed all refuse, fuel drums, equipment and any other material or thing brought onto the site, together with photographs that depict the entire site and identify the date on which the photographs were recorded.

#### 5. Limiting Noise & Activities under Multiple Permits

The permit holder (and, where appropriate, their contractors) shall utilize sound limiting and muffling methods such as enclosures and/or silencers for diamond drill rigs while conducting any exploration drilling authorized under this Permit for the purposes of obtaining drill core. Furthermore, the permit holder shall not simultaneously undertake drilling activity on more than two (2) of the following Permits at any given time:

PR-22-000208  
PR-22-000209  
PR-22-000210  
PR-23-000020  
PR-23-000048  
PR-23-000049  
PR-23-000050  
PR-23-000053  
PR-23-000100  
PR-23-000157  
PR-23-000158  
PR-23-000159  
PR-23-000161  
PR-23-000212  
PR-23-000230  
PR-23-000231  
PR-23-000232  
PR-23-000233  
PR-23-000283

#### 6. Wildlife Documentation

The permit holder is required to set up a trail camera at each site where exploratory drilling is being undertaken pursuant to this permit, so that they are aware of any potential interactions with species living in the area. Any interactions with terrestrial wildlife will be shared via written confirmation in email (Tbay-mdlb@ontario.ca) with the Director of Exploration (MINES) within 14 days of the completion and removal of the drill rig.

#### 7. Revegetation

The permit holder shall replant seedlings of native species in areas that are forested where they have cut trees for the purposes of their exploration activities under the permit.

Collection of personal information, if any, on this form is authorized by sections 7, 78.2, 78.3, and subsection 178.2(1) of the *Mining Act* for the purpose of creating a public record as described in section 37 of the *Freedom of Information and Protection of Privacy Act*. This information may also be posted in a modified form on the Ministry of Northern Development and Mines website and on the Environmental Registry for public comment. Questions about this collection should be directed to the Mineral Exploration and Development Section, Ministry of Northern Development and Mines, 933 Ramsey Lake Road, Sudbury ON P3E 6B5. Telephone 705-670-5815.

Preferred language of  
correspondence

- English  
 French

Fields marked with an asterisk (\*) are mandatory.

## 1. Project Details

Project Name \*

P11Q10Q11

Name of Early Exploration Proponent \*

Juno Corp.

Is the proposed early exploration area within the project area for an existing filed closure plan? \*

Yes  No

Are there any mine hazards identified in the Abandoned Mines Information System (AMIS sites) in your project area? \*

Yes  No

Enter the Universal Transverse Mercator Coordinates (UTM) in North American Datum 83 (NAD 83) Grid for the centre of your project area

Zone (N) \*

16

Easting (m) \*

586568

Northing (m) \*

5884854

## 2. Exploration Logistics and Detailed Information

Will explosives be used for any activity/activities? If yes describe in detail which activities require the explosives, where they will be stored, and any other relevant information.

No

What commodity or commodities are being sought in the work program?

Base metals (Copper and Nickel) and precious metals (Platinum and Palladium)

How will you be transporting personnel to the exploration site for all activities? Describe in detail.

Helicopter

How will you be mobilizing/demobilizing equipment to and from the exploration site for all activities? Describe in detail.

Helicopter

What type of equipment will you be using for all of the early exploration activities?

Drill Rig and associated equipment

What type of drilling will take place? (e.g. core drilling, reverse circulation)

Core Drilling (NQ)

Do you anticipate the removal of the drill casing?

Yes  No

If yes, when will you be removing it?

Immediately  3 to 6 months  6 to 12 months  1 to 2 years

For the exploration activities you have selected in your early exploration submission please fill in the associated details (required for all activities proposed). \*

Geophysical surveys requiring a generator ▶ Type of Survey **Borehole EM, Fixed Loop EM**

Line cutting ▶ Estimated total line length  metres

Mechanized Stripping ▶ Planned Number of stripped locations   
Estimated total area of stripping  square metres

Pitting and Trenching of Bedrock ▶ Planned Number of Pits/Trenches

Mechanized Drilling ▶ Planned drill hole diameter  centimetres  
 1 - 5 pads  
 6 - 10 pads  
 11 - 15 pads  
 16 - 20 pads  
 > 20 pads

Please identify any non-prescribed activity/activities you will be undertaking to support the prescribed early exploration activity/activities

- Creating trails for the purposes of early exploration
- Creating roads for the purposes of early exploration
- Creating/setting up camp(s) to house personnel to perform your prescribed early exploration activities  
Number of people in camp  Number of camps
- Ground geophysical surveys without a generator
- Airborne geophysical surveys

Are you planning to store fuel or other hazardous materials on the property? \*

Yes  No

Please provide any other information relevant to this project.

Oval Camp is already an established camp and will be used for servicing this application. Please refer to the Regional Scale Map

Drill pad locations will be helicopter supported.

### 3. Signature

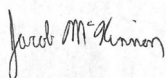
Name (Last Name, First Name)

McKinnon, Jacob

Email Address

McKinnon@junocorp.com

Signature



Date (yyyy/mm/dd)

2023/09/20

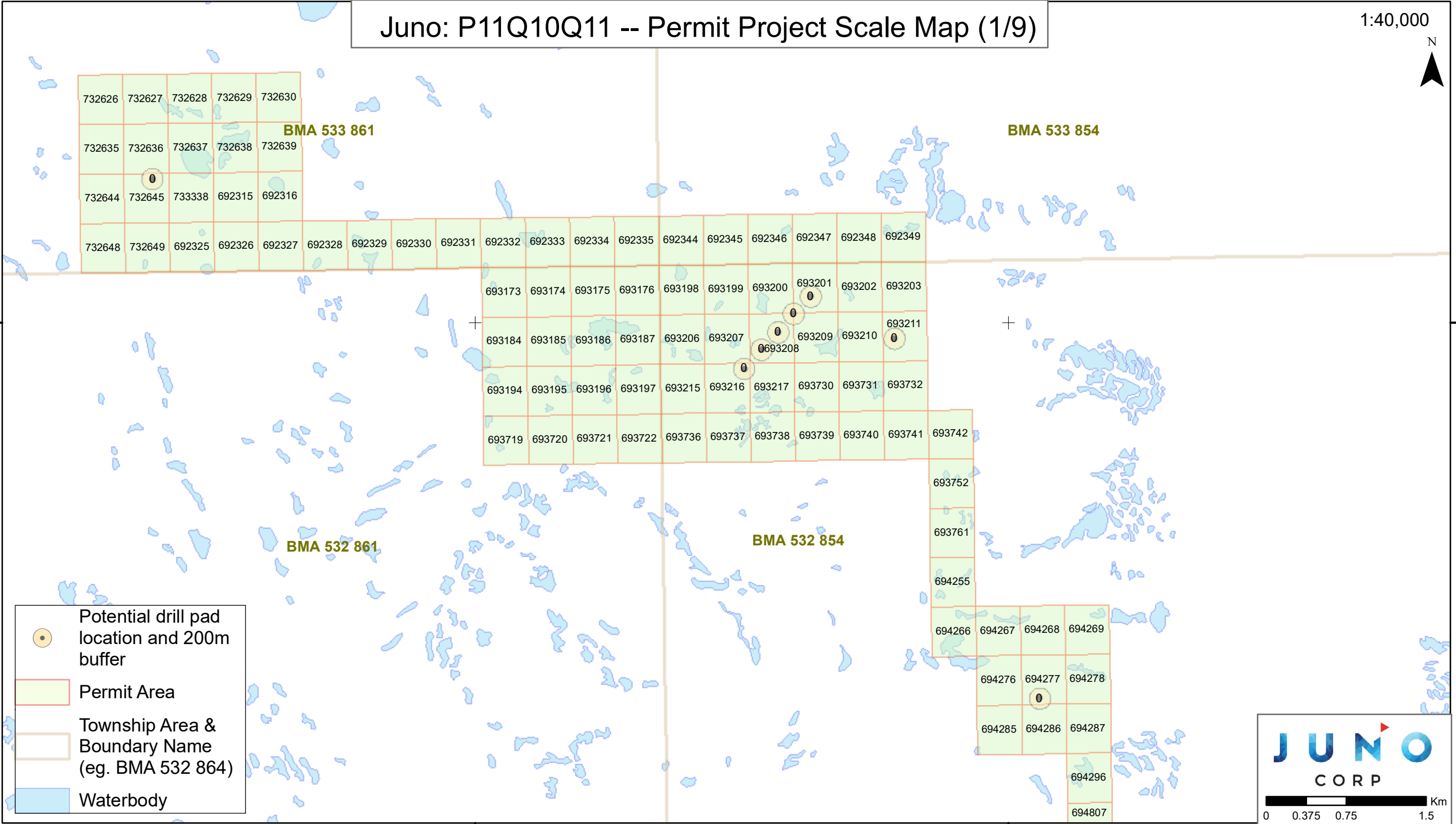
Save Form





Print Form

Clear Form

# Juno: P11Q10Q11 -- Permit Project Scale Map (1/9)


1:40,000



-  Potential drill pad location and 200m buffer
-  Permit Area
-  Township Area & Boundary Name (eg. BMA 532 864)
-  Waterbody



**JUNO**  
CORP



0 0.375 0.75 1.5 Km

NAD83 UTM Zone 16 N

565000 000000

570000 000000

5900000 000000

5900000 000000

# Juno: P11Q10Q11 -- Permit Project Scale Map (2/9)

1:40,000



570000 000000





575000 000000


580000 000000

5895000 000000

5895000 000000

**BMA 532 854**

-  Potential drill pad location and 200m buffer
-  Permit Area
-  Township Area & Boundary Name (eg. BMA 532 864)
-  Waterbody



**JUNO**  
CORP



0 0.375 0.75 1.5 Km

NAD83 UTM Zone 16 N

5890000 000000

570000 000000

575000 000000


580000 000000

5890000 000000



# Juno: P11Q10Q11 -- Permit Project Scale Map (3/9)

1:40,000



- Potential drill pad location and 200m buffer
- Permit Area
- Township Area & Boundary Name (eg. BMA 532 864)
- Waterbody

**JUNO**  
CORP

0 0.375 0.75 1.5 Km  
NAD83 UTM Zone 16 N

# Juno: P11Q10Q11 -- Permit Project Scale Map (4/9)

1:40,000



585000<sup>000000</sup>

590000<sup>000000</sup>

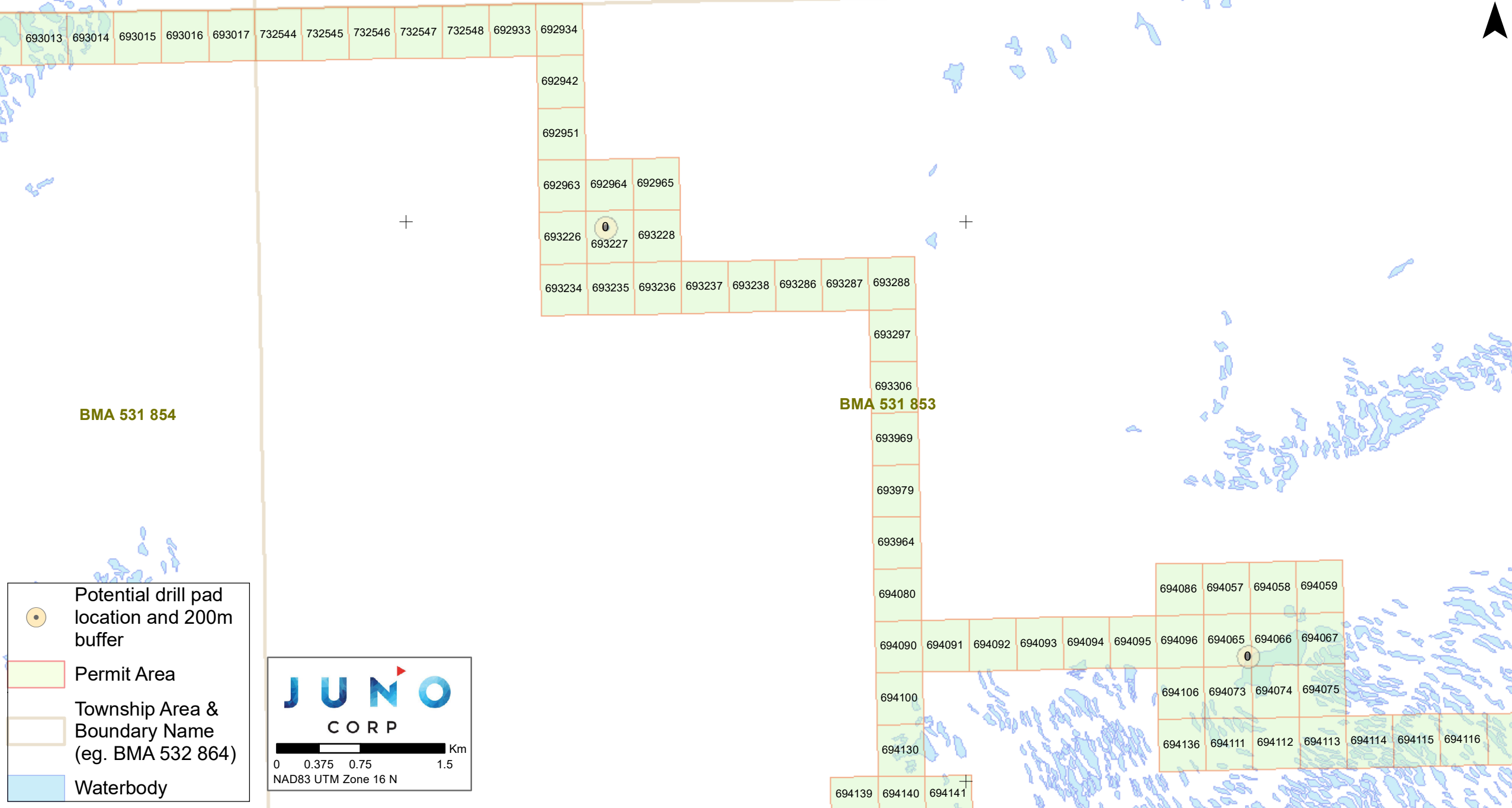
585000<sup>000000</sup>

590000<sup>000000</sup>

**BMA 532 854**

**BMA 531 854**

**BMA 531 853**



- Potential drill pad location and 200m buffer
- Permit Area
- Township Area & Boundary Name (eg. BMA 532 864)
- Waterbody

**JUNO**  
CORP

0 0.375 0.75 1.5 Km  
NAD83 UTM Zone 16 N

5885000<sup>000000</sup>

5885000<sup>000000</sup>

5880000<sup>000000</sup>

5880000<sup>000000</sup>

585000 000000

590000 000000

595000 000000





# Juno: P11Q10Q11 -- Permit Project Scale Map (5/9)

1:40,000

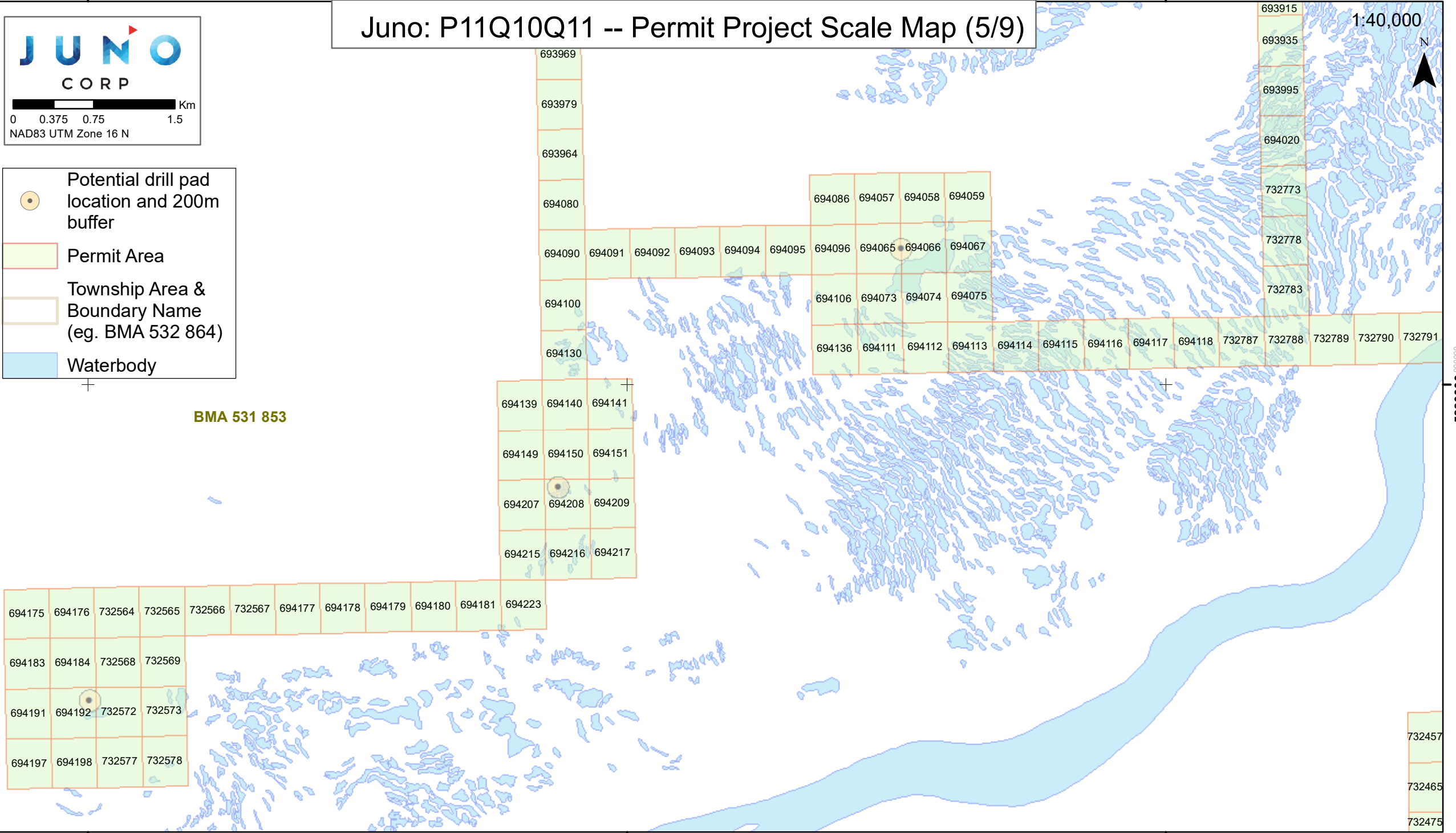


**JUNO**  
CORP

0 0.375 0.75 1.5 Km  
NAD83 UTM Zone 16 N

-  Potential drill pad location and 200m buffer
-  Permit Area
-  Township Area & Boundary Name (eg. BMA 532 864)
-  Waterbody

**BMA 531 853**



694175	694176	732564	732565	732566	732567	694177	694178	694179	694180	694181	694223
694183	694184	732568	732569								
694191	694192	732572	732573								
694197	694198	732577	732578								

694139	694140	694141
694149	694150	694151
694207	694208	694209
694215	694216	694217

693969
693979
693964
694080
694090
694100
694130

694086	694057	694058	694059
694096	694065	694066	694067
694106	694073	694074	694075
694136	694111	694112	694113

694114	694115	694116	694117	694118	732787	732788	732789	732790	732791
--------	--------	--------	--------	--------	--------	--------	--------	--------	--------

693915
693935
693995
694020
732773
732778
732783

732457
732465
732475

585000 000000

590000 000000

595000 000000

5880000 000000

5880000 000000

# Juno: P11Q10Q11 -- Permit Project Scale Map (6/9)



0 0.375 0.75 1.5 Km  
NAD83 UTM Zone 16 N

- Potential drill pad location and 200m buffer
- Permit Area
- Township Area & Boundary Name (eg. BMA 532 864)
- Waterbody

**BMA 531 853**

732591			
732596			
732601			
732606			
732611	732612	732613	693811
693836	693837	693838	693839
693855	693856	693857	693858
693877	693878	693879	693880
693896			
693915			
693935			
693995			
694020			
732773			
732778			
732783			
732787	732788	732789	732790
732791	694919		
694924			

1:40,000



590000

595000

5885000

5885000

585000.000000

590000.000000

595000.000000


1:40,000

N

# Juno: P11Q10Q11 -- Permit Project Scale Map (7/9)

# JUNO

## CORP



NAD83 UTM Zone 16 N



Potential drill pad location and 200m buffer



Permit Area



Township Area & Boundary Name (eg. BMA 532 864)



Waterbody

693336 693337 693338

693347 693348 693349

693358 693359 693360

693391 693392 693393

693394 693395 693396

693397 693398 693399

732721 732722 732709

732710 732711

693447 693448 693449

693450 693451 693452

693466

693507

693474

693475

693476

693527

693528

693529

693547

693548

693549

693575

693595

693615

733337

693685

732591

732596

**BMA 532 853**

5890000.000000

5890000.000000

585000.000000

590000.000000

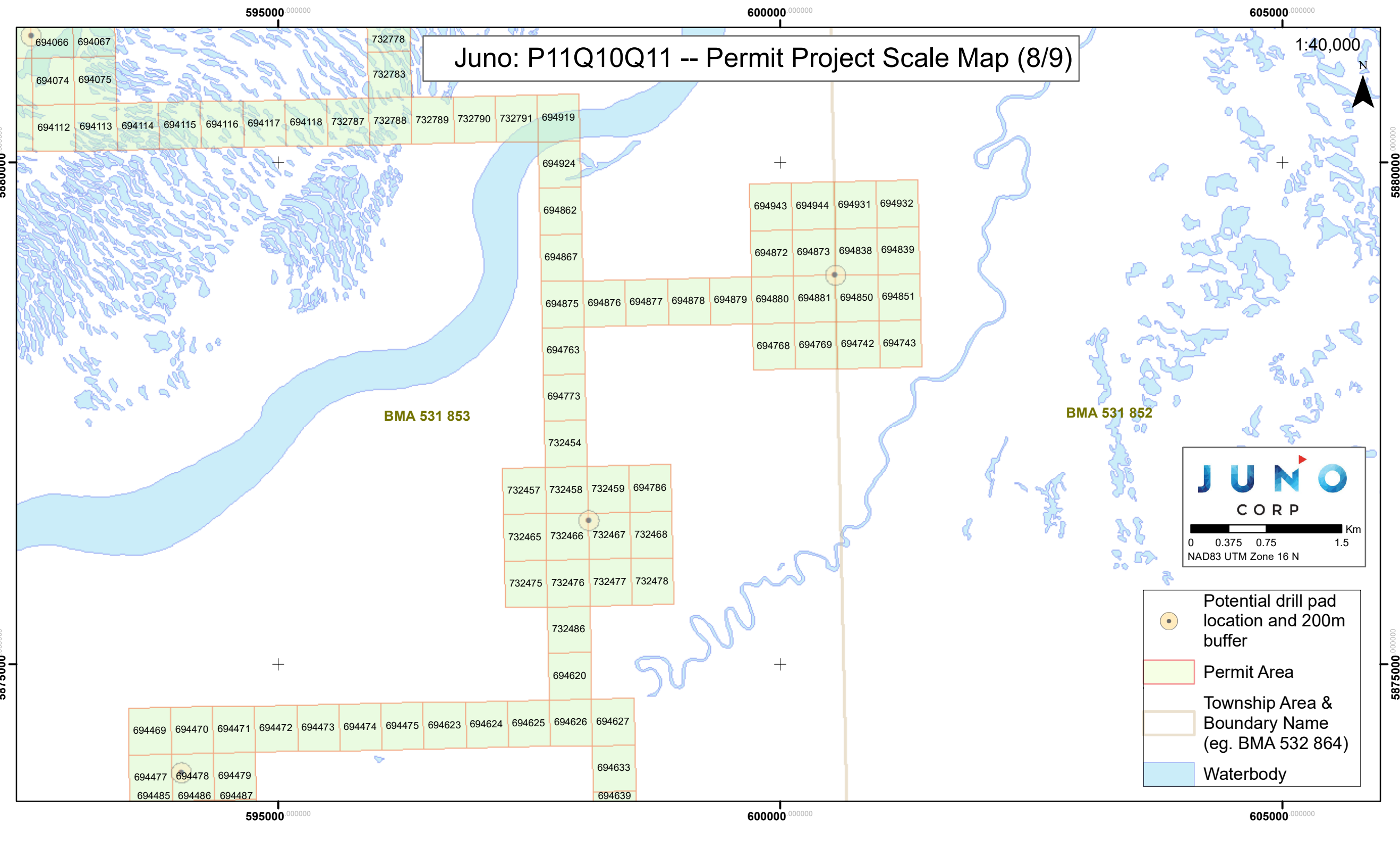
595000.000000

5890000.000000







# Juno: P11Q10Q11 -- Permit Project Scale Map (8/9)

1:40,000



0 0.375 0.75 1.5 Km  
NAD83 UTM Zone 16 N

-  Potential drill pad location and 200m buffer
-  Permit Area
-  Township Area & Boundary Name (eg. BMA 532 864)
-  Waterbody

# Juno: P11Q10Q11 -- Permit Project Scale Map (9/9)

1:40,000







**BMA 531 853**

**BMA 531 852**

**BMA 528 853**

**BMA 528 852**



-  Potential drill pad location and 200m buffer
-  Permit Area
-  Township Area & Boundary Name (eg. BMA 532 864)
-  Waterbody

