

Number/Numero:

PR-23-000223

This permit is issued under the authority of section 78.3 of the *Mining Act* and the Exploration Plans and Exploration Permits Regulation (O. Reg. 308/12). It is subject to the provisions of the Act and regulation as well as the terms and conditions included in this permit.

Ce permis est émis conformément aux dispositions de section 78.3 de la *Loi sur les mines* et des règlements et est sujet aux restrictions et dispositions de ce lois et règlements ainsi qu'aux conditions ci-énoncées.

Note: The issuance of this permit does not relieve the applicant from the responsibility of acquiring any other agency, board, government, etc. approval as may be required nor does it relieve the permittee from the requirements of any other legislation or guarantee access to the land.

Remarque : La délivrance de ce permis n'exempte pas le demandeur de l'obligation d'obtenir l'autorisation de tout autre organisme, commission, gouvernement, etc. qui pourrait être exigée, n'exempte pas le titulaire des dispositions de toute autre loi et ne garantit pas l'accès à la terre.

Project Details/ Détails sur le projet

Project Name/ Titre du projet

Rightangle

Qualified Supervisor/Superviseur qualifié

Douglas Parker

This Permit is issued to: Ce Permis est délivré a:

Name of Permittee:/Nom du détenteur:

Douglas Parker

Mailing Address:/Adresse postale:

365 Lark St, Thunder Bay, ON, P7B 1P4

To conduct early exploration activities from/ Pour effectuer des activités d'exploration du (yyyy/mm/dd):

2023/11/10

to: 2026/11/09

On claim/lease/licence of occupation number(s):/Sur le numéro(s) du claim/bail/permis d'occupation:

841084, 841085, 841086, 841087, 841088, 841089, 841090, 841091, 841092, 841093, 841094, 841095, 841096, 841097, 841098, 842499, 842500, 842501, 842502, 842503, 842504, 842505, 842506, 842507, 842508, 842509, 842510, 842511, 842512, 842513, 842514, 842515, 842516, 842517, 842518, 842519, 842520, 842521, 842522, 842523, 842524, 842525, 842526, 842527, 842528, 842529, 842530, 842531, 842532, 842533, 842534, 842535, 842536, 842537, 842538, 842539, 842540, 842541, 842542, 842543, 842544, 842545, 842546, 842547, 842548, 842549, 842550, 842551, 842552, 842553, 842554, 842555, 842556, 842557, 842558, 842559, 842560, 842561, 842562, 842563, 842564, 842565, 842566, 842567, 842568, 842569, 842570, 842571, 842572, 842573, 842574, 842575, 842576, 842577, 842578, 842579, 842580, 842581, 842582, 842583, 842584, 842585, 842586, 842587, 842588, 842589, 842590, 842591, 842592, 842593, 842594, 842595, 842596, 842597, 842598, 842599, 842600, 842601, 842602, 842603, 842604, 842605, 842606, 842607, 842608, 842609, 842610, 842611, 842612, 842613, 842614, 842615, 842616, 842617, 842618, 842619, 842620, 842621, 842622, 842623, 842624, 842625, 842626, 842627, 842628, 842629, 842630, 842631, 842632, 842633, 842634, 842635, 842636

As per the project map(s) and Activity Details Report, all of which are attached hereto and which form part of this permit/
Selon la/les carte(s) du projet et le Rapport Détaillé des Activités, tous qui sont attachés ici et qui forment partie du permis

for the purpose of Permit activities:

Mechanized Drilling (assembled weight >150kg)/ Forage mécanisé (poids assemblé >150 kg)

- Mechanized Stripping (>100m² in 200m radius)/ Décapage mécanisé (>100 m² dans un rayon de 200 m)
- Pitting and Trenching (>3m³ in 200m radius)/ Creusement de fosses et de tranchées (>3 m³ dans un rayon de 200 m)
- Line Cutting (>1.5m width)/ Découpage des quadrillages (>1,5 m de largeur)
- Other (Early exploration activities for which Director has required a permit)/Autre (Activités d'exploration préliminaires pour laquelle le Directeur a demandé un permis):

for the purpose of Plan activities:

- Ground geophysical survey requiring a generator (Les levés géophysiques au sol qui nécessitent l'utilisation d'une génératrice)
- Mechanized Drilling (assembled weight <150kg)/ Forage mécanisé (poids assemblé <150 kg)
- Mechanized Stripping (<100m² in 200m radius)/ Décapage mécanisé (<100 m² dans un rayon de 200 m)
- Pitting and Trenching (1-3m³ in 200m radius)/ Creusement de fosses et de tranchées (1-3 m³ dans un rayon de 200 m)
- Line Cutting (<1.5m width)/ Découpage des quadrillages (<1,5 m de largeur)

Subject to the following conditions:/Et sous les conditions suivantes:

1. The Permittee shall keep this permit or a true copy thereof on the permit area./Le détenteur conserver ace permis ou une copie conforme sur les lieux des travaux.
2. The person in charge of the operation conducted under this permit shall produce and show this permit or the true copy kept on the exploration permit area to any inspector whenever requested by the officer./Le responsable des travaux couverts par ce permis doit produire le permis ou sa copie conforme si un inspecteur lui demande.
3. The requirements outlined in Schedule 1 of Ontario Regulation 308/12 and applicable Provincial Standards for Early Exploration/ Les exigences générales identifier à l'annexe 1 du Règlement de l'Ontario 308/12 et les normes provinciale relatives a l'exploration préliminaire.
4. Other terms and conditions as listed on this permit./Autres termes et conditions énoncées sur ce permis.

Place of Issue/Emis a:

Thunder Bay

Issued by/Emis par:

Neal Bennett

Date of Issue/Date émis (yyyy/mm/dd, aaaa/mm/jj):

2023/11/10

Signature of Director/Signature du directeur:



Additional Terms and Conditions:

I. Mobilization/Demobilization

Written notice shall be provided to the Ministry of Mines, (MINES) as follows:
 a) not less than four (4) weeks prior to commencing the early exploration activities authorized by this Permit which, for greater certainty, shall include the mobilization of personnel and

Autre termes et conditions:



equipment to the site required for carrying out those activities;
b) after a period of temporary suspension of activities of greater than four (4) weeks, not less than one (1) week prior to recommencing the early exploration activities authorized by this permit;
c) not less than two (2) weeks prior to the anticipated final demobilization of personnel and equipment required for carrying out the early exploration activities authorized by this Permit; and
d) delivered by email to Tbay-mdlb@ontario.ca

2. Set-back

No early exploration activities authorized by this Permit shall be carried out within 100 meters of any water body, as defined by the Provincial Standards.

3. Seasonal

No early exploration activities authorized by this Permit shall be carried out on or between (04/15) to (05/31) and (09/01) and (11/30), each year.



Collection of personal information, if any, on this form is authorized by sections 7, 78.2, 78.3, and subsection 178.2(1) of the *Mining Act* for the purpose of creating a public record as described in section 37 of the *Freedom of Information and Protection of Privacy Act*. This information may also be posted in a modified form on the Ministry of Northern Development and Mines website and on the Environmental Registry for public comment. Questions about this collection should be directed to the Mineral Exploration and Development Section, Ministry of Northern Development and Mines, 933 Ramsey Lake Road, Sudbury ON P3E 685. Telephone 705-670-5815.

Preferred language of
correspondence

English

French

Fields marked with an asterisk(*) are mandatory.

1. Project Details

Project Name * Rightangle Project

Name of Early Exploration Proponent * Doug Parker

Is the proposed early exploration area within the project area for an existing filed closure plan? *

Yes No

Are there any mine hazards identified in the [Abandoned Mines Information System \(AMIS sites\)](#) in your project area? *

Yes No

Enter the Universal Transverse Mercator Coordinates (UTM) in North American Datum 83 (NAD 83) Grid for the centre of your project area

Zone(N) * 16 Easting (m) * 362000 Northing (m) * 5463000

2. Exploration Logistics and Detailed Information

Will explosives be used for any activity/activities? If yes describe in detail which activities require the explosives, where they will be stored, and any other relevant information.

No

What commodity or commodities are being sought in the work program?

Gold, Lithium and all economic commodities including critical minerals.

How will you be transporting personnel to the exploration site for all activities? Describe in detail.

The property is accessed by driving Hwy 527 to Maun Lake Road, turn east 18.5 km to Jems Road, turn northeast and proceed 7.3 kilometres to the property.

How will you be mobilizing/demobilizing equipment to and from the exploration site for all activities? Describe in detail.

As above.

What type of equipment will you be using for all of the early exploration activities?

Dozer, Drill, ATV, snowmachine, generator, hand and power tools, pumps and trucks.

What type of drilling will take place? (e.g. core drilling, reverse circulation)

core drilling and reverse circulation

Do you anticipate the removal of the drill casing?

Yes No Immediately unless hole is to be re-entered.

If yes, when will you be removing it?

Immediately 3 to 6 months 6 to 12 months 1 to 2 years

For the exploration activities you have selected in your early exploration submission please fill in the associated details (required for all activities proposed). *

Geophysical surveys requiring a generator	Type of Survey	Electromagnetic
Line cutting	Estimated total line length	metres
Mechanized Stripping	Planned Number of stripped locations	
	Estimated total area of stripping	square metres
Pitting and Trenching of Bedrock	Planned Number of Pits/Trenches	
Mechanized Drilling	Planned drill hole diameter	15+ centimetres
	1 - 5 pads	
	6 - 10 pads	
	11 - 15 pads	
	16-20 pads	
	> 20 pads	

Please identify any non-prescribed activity/activities you will be undertaking to support the prescribed early exploration activity/activities **Prospecting, geological, geochemical and geophysical surveys.**

Creating trails for the purposes of early exploration yes

Creating roads for the purposes of early exploration

Creating/setting up camp(s) to house personnel to perform your prescribed early exploration activities

Number of people in camp _____ Number of camps _____

Ground geophysical surveys without a generator yes

Airborne geophysical surveys yes

Are you planning to store fuel or other hazardous materials on the property? *

Yes No

Please provide any other information relevant to this project.


The cutting of lines and trails will likely not be required as the intent is to use existing forestry access for ground geophysics and drilling.

Prior to any permit activities being carried out, Consultation and Accommodation will be undertaken with the Peoples whose Traditional and Ancestral Lands and Treaty Rights may be impacted.

3. Signature

Name (Last Name, First Name)
Parker, Douglas

Email Address
dsilvaparker@hotmail.com

Signature


Date (yyyy/mm/dd)
2023/06/29

[Save Form](#)

[Print Form](#)

[Clear Form](#)



Ministry of Mines (MINES) Mining Lands Claim Map

Rightangle Project

Administrative Districts

Township
LITTLE STURGE LAKE AREA
 Mining Division
Thunder Bay
 Land Registry
THUNDER BAY
 MNRF District Office
Thunder Bay Ignace District

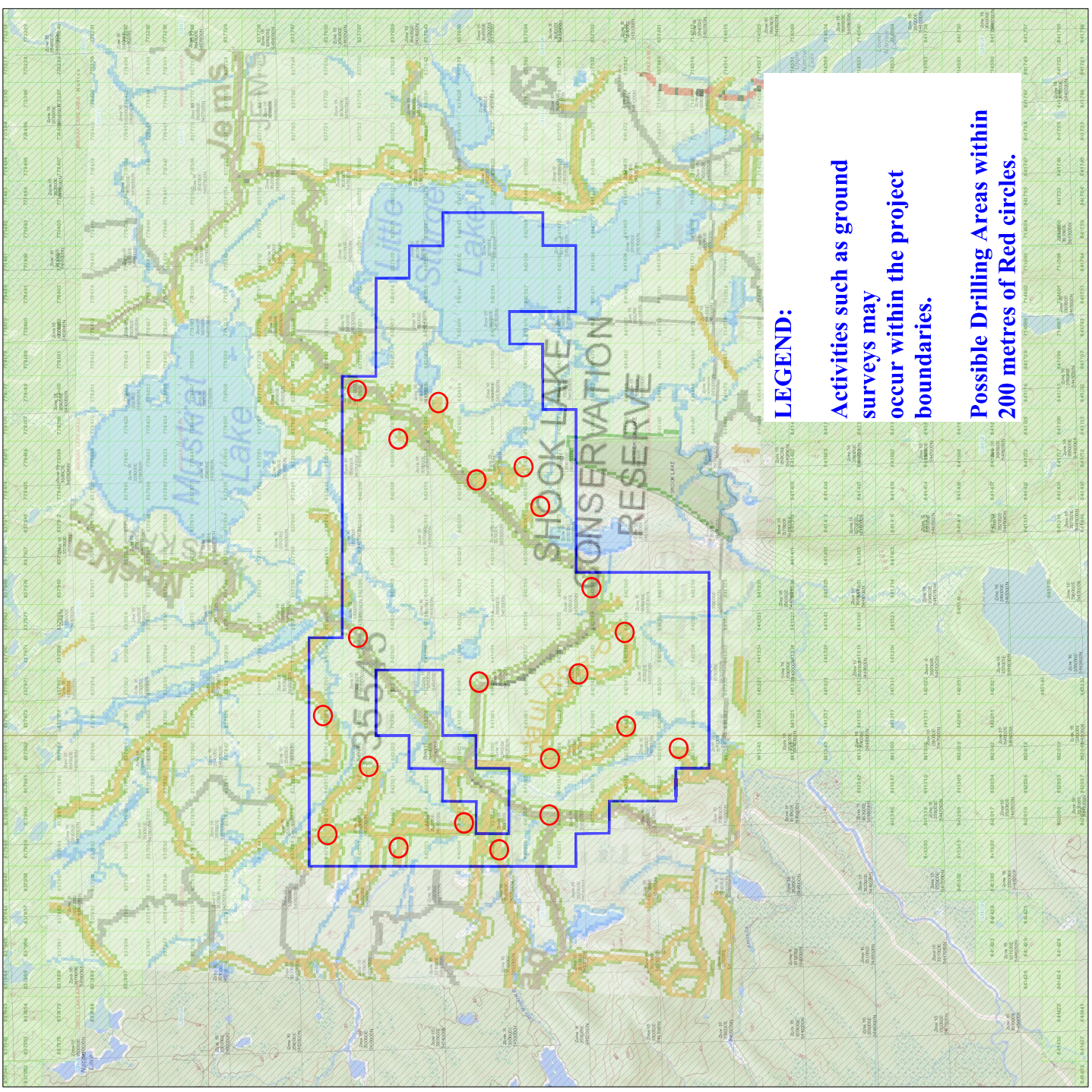
Legend

Topographic

	Mining Claim
	Liquor Claim
	Abandonment
	Mines Administrative Boundaries
	Mines Environmental Areas
	Mines Land Use
	Mines Other
	Mines Rights
	Mines Survey and Section Rights
	Mines Forest Land Other

Scale: 1:20,000
 0 4.00 km

Map Datum: NAD 83
 Projection: Web Mercator



LEGEND:

Activities such as ground surveys may occur within the project boundaries.

Possible Drilling Areas within 200 metres of Red circles.

Additional information may also be obtained through the local Land Titles or Registry Office, or the Ministry of Natural Resources and Forestry (MINRES). The information shown is derived from digital data available in the Provincial Mining Records Office at the time of downloading from the Ministry of Mines (MINES) web site.
 © King's Printer for Ontario, 2023

These maps are for informational purposes only and should not be used for legal purposes. The Ministry of Mines (MINES) is not responsible for any errors or omissions in this map. This map is not intended for professional surveying or land title determination purposes as the information shown on this map is compiled from various sources.
 Completeness and accuracy are not guaranteed.

