


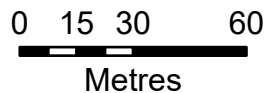


1354 Bronte Road
 Part of Lot 31, Concession 2 (Trafalgar), South of Dundas Street
 Town of Oakville, Regional Municipality of Halton



LEGEND

-  Roads
-  Ownership Parcels
-  Lands Subject to the Amendment



1 cm equals 20 metres



Map North: 45°W

This map is for informational purposes only and should not be relied upon to determine the extent of the Parkway Belt West Plan.

This is not a plan of survey.
 © 2023, King's Printer for Ontario.

This map shows lands located in part of Lot 31, Concession 2 (Trafalgar), South of Dundas Street in the Town of Oakville, Regional Municipality of Halton. We are committed to providing accessible customer service (<https://www.ontario.ca/page/accessible-customer-service-policy>). On request, we can arrange for accessible formats and communications supports.

Please contact MMAH by email (mininfo@ontario.ca) for regulation details.