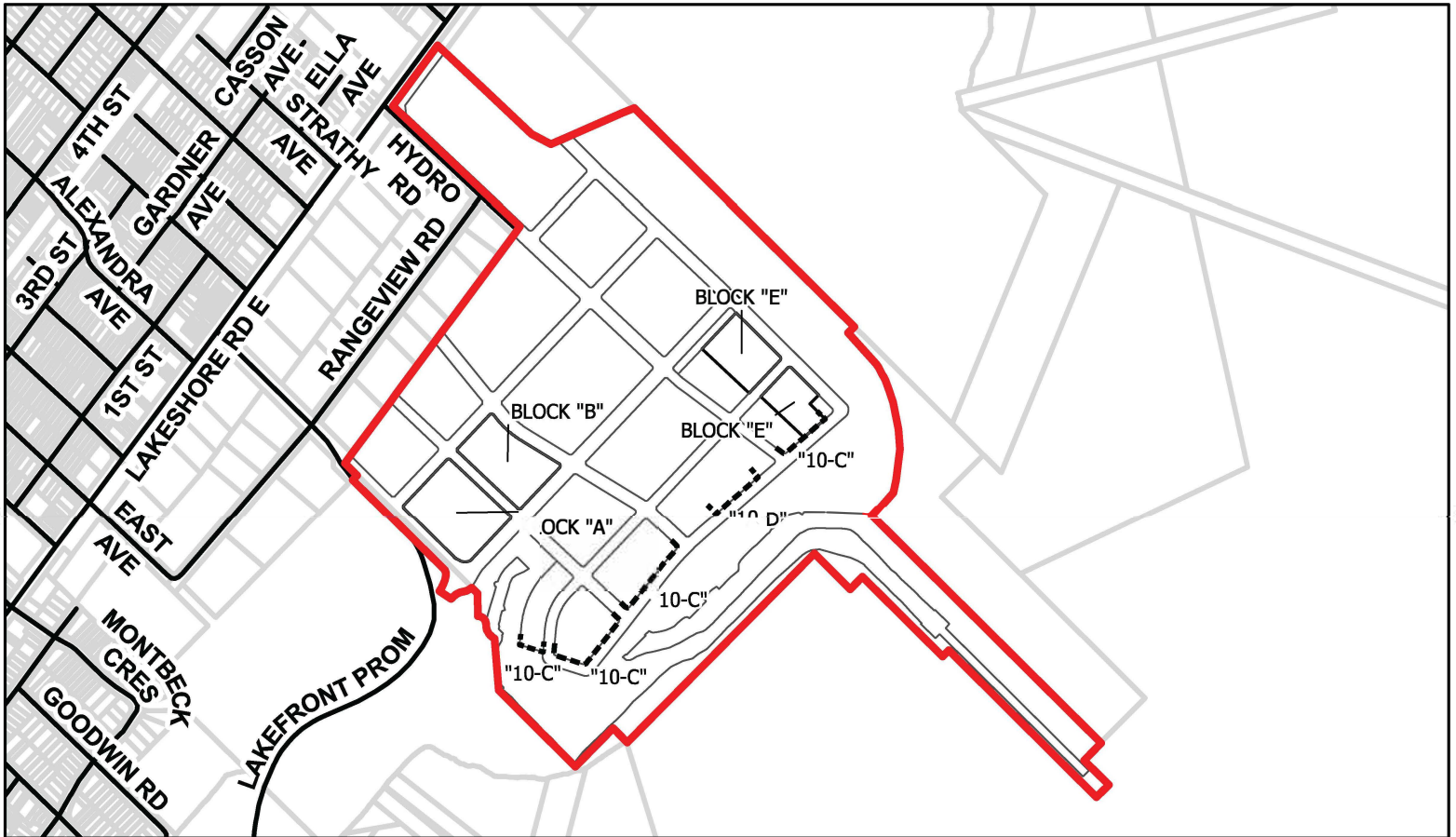







**Part of Lots 7, 8 and 9, Concession 3 South of Dundas Street;
 Part of Water Lot in Front of Lot 7, Concession 3, South of Dundas Street;
 Part of Water Lot in Front of Lot 9 Concession 3, South of Dundas Street;
 Part of Water Lot Location HY28 in Front of Lots 7 and 8, Concession 3 South of Dundas Street;
 Part of Water Lot Location HY77 in Front of Lot 7 Concession 3, South of Dundas Street;
 and Part of Water Lot Location HY116 in Front of Lot 7 Concession 3, South of Dundas Street, City of Mississauga.**



<p>MAP NO. 334</p> <p>Map filed at the office of the Ontario Ministry of Municipal Affairs and Housing, 777 Bay St., Toronto, Ontario,</p> <p>Planning Act</p> <p>Ontario Regulation:</p> <p>Date:</p> <p>Original Signed By:</p>	<p>LEGEND</p> <p> Subject Lands</p> <p> Roads</p> <p> Parcels</p>	<p> Map North (Degrees): 0°</p> <p> 0 100 200 400 Metres</p> <p>1 cm equals 124 metres</p>
------------------------------------------------------------------------------------------------------------------------------------------------------------------------------------------------------------------------------------------	-----------------------------------------------------------------------------------------------------------------------------------------------------------------------------------------------------------------------------------------------------------------------------------------------------------------------------------	--------------------------------------------------------------------------------------------------------------------------------------------------------------------------------------------------------------------------------------------------------------------------

Map Description:

This is map no. 334 referred to in a Minister's Zoning Order. It shows lands which are located in, Part of Lots 7, 8 and 9, Concession 3 South of Dundas Street; Part of Water Lot in Front of Lot 7, Concession 3, South of Dundas Street; Part of Water Lot in Front of Lot 9 Concession 3, South of Dundas Street; Part of Water Lot Location HY28 in Front of Lots 7 and 8, Concession 3 South of Dundas Street; Part of Water Lot Location HY77 in Front of Lot 7 Concession 3, South of Dundas Street; and Part of Water Lot Location HY116 in Front of Lot 7 Concession 3, South of Dundas Street, City of Mississauga.

We are committed to providing accessible customer service (<https://www.ontario.ca/page/accessible-customer-service-policy>). On request, we can arrange for accessible formats and communications supports. Please contact MMAH by email (mininfo@ontario.ca) for regulation details.

THIS IS NOT A PLAN OF SURVEY
 Information provided by the Ministry of Municipal Affairs and Housing, under licence with the Ministry of Natural Resources.
 © King's Printer for Ontario, 2023.