

Number/Numero:

PR-23-000038

This permit is issued under the authority of section 78.3 of the *Mining Act* and the Exploration Plans and Exploration Permits Regulation (O. Reg. 308/12). It is subject to the provisions of the Act and regulation as well as the terms and conditions included in this permit.

Ce permis est émis conformément aux dispositions de section 78.3 de la *Loi sur les mines* et des règlements et est sujet aux restrictions et dispositions de ce lois et règlements ainsi qu'aux conditions ci-énoncées.

**Note: The issuance of this permit does not relieve the applicant from the responsibility of acquiring any other agency, board, government, etc. approval as may be required nor does it relieve the permittee from the requirements of any other legislation or guarantee access to the land.**

**Remarque : La délivrance de ce permis n'exempte pas le demandeur de l'obligation d'obtenir l'autorisation de tout autre organisme, commission, gouvernement, etc. qui pourrait être exigée, n'exempte pas le titulaire des dispositions de toute autre loi et ne garantit pas l'accès à la terre.**

## Project Details/ Détails sur le projet

Project Name/ Titre du projet

Mann

Qualified Supervisor/Superviseur qualifié

Edwin Escarraga

## This Permit is issued to: Ce Permis est délivré a:

Name of Permittee:/Nom du détenteur:

C. Cox

Mailing Address:/Adresse postale:

P.O. Box 792, Kirkland Lake, ON P2N 3K4

To conduct early exploration activities from/ Pour effectuer des activités d'exploration du (yyyy/mm/dd):

2023/03/13

to:

2026/03/12

On claim/lease/licence of occupation number(s):/Sur le numéro(s) du claim/bail/permis d'occupation:

566835, 574387, 574388, 574389, 574390, 574391, 574447, 574448, 574451, 574455, 575228, 575591, 575592, 575593, 575594, 575595, 575596, 575600, 578979, 578980, 578981, 578982, 578983, 578984, 579291, 579449, 579450, 582616, 582618, 583398, 583399, 583400, 583401, 583402, 583412, 583413, 583415, 583603, 618000, 618001, 618002, 618005, 631617, 631632, 631636, 638580, 638582, 638584, 640068, 641104, 641105, 641106, 641107, 654647, 654648, 654649

As per the project map(s) and Activity Details Report, all of which are attached hereto and which form part of this permit/  
Selon la/les carte(s) du projet et le Rapport Détaillé des Activités, tous qui sont attachés ici et qui forment partie du permis

for the purpose of Permit activities:

- Mechanized Drilling (assembled weight >150kg)/ Forage mécanisé (poids assemblé >150 kg)
- Mechanized Stripping (>100m<sup>2</sup> in 200m radius)/ Décapage mécanisé (>100 m<sup>2</sup> dans un rayon de 200 m)
- Pitting and Trenching (>3m<sup>3</sup> in 200m radius)/ Creusement de fosses et de tranchées (>3 m<sup>3</sup> dans un rayon de 200 m)
- Line Cutting (>1.5m width)/ Découpage des quadrillages (>1,5 m de largeur)
- Other (Early exploration activities for which Director has required a permit)/Autre (Activités d'exploration préliminaires pour laquelle le Directeur a demandé un permis):

for the purpose of Plan activities:

- Ground geophysical survey requiring a generator (Les levés géophysiques au sol qui nécessitent l'utilisation d'une génératrice)
- Mechanized Drilling (assembled weight <150kg)/ Forage mécanisé (poids assemblé <150 kg)
- Mechanized Stripping (<100m<sup>2</sup> in 200m radius)/ Décapage mécanisé (<100 m<sup>2</sup> dans un rayon de 200 m)
- Pitting and Trenching (1-3m<sup>3</sup> in 200m radius)/ Creusement de fosses et de tranchées (1-3 m<sup>3</sup> dans un rayon de 200 m)
- Line Cutting (<1.5m width)/ Découpage des quadrillages (<1,5 m de largeur)

Subject to the following conditions:/Et sous les conditions suivantes:

1. The Permittee shall keep this permit or a true copy thereof on the permit area./Le détenteur conserver ce permis ou une copie conforme sur les lieux des travaux.
2. The person in charge of the operation conducted under this permit shall produce and show this permit or the true copy kept on the exploration permit area to any inspector whenever requested by the officer./Le responsable des travaux couverts par ce permis doit produire le permis ou sa copie conforme si un inspecteur lui demande.
3. The requirements outlined in Schedule 1 of Ontario Regulation 308/12 and applicable Provincial Standards for Early Exploration/ Les exigences générales identifier à l'annexe 1 du Règlement de l'Ontario 308/12 et les normes provinciale relatives a l'exploration préliminaire.
4. Other terms and conditions as listed on this permit./Autres termes et conditions énoncées sur ce permis.

Place of Issue/Emis a:

Timmins

Issued by/Emis par:

Jean Guindon, Director of Exploration

Date of Issue/Date émis (yyyy/mm/dd, aaaa/mm/jj):

2023/03/13

Signature of Director/Signature du directeur:



Additional Terms and Conditions:

Written notice shall be provided to the Ministry Mines and the mineral exploration contacts for MNO Region 3, as follows:

- a) not less than two (2) weeks prior to commencing the early exploration activities authorized by this Permit which, for greater certainty, shall include the mobilization of personnel and equipment to the site required for carrying out those activities;
- b) after a period of temporary suspension of activities of greater than four (4) weeks, not less than one (1) week prior to recommencing the early exploration activities authorized by this permit;
- c) not less than two (2) weeks prior to the anticipated final demobilization of personnel and equipment required for carrying out the early exploration activities authorized by this Permit; and

Autre termes et conditions:

d) delivered by email to  
MNDM.PlansAndPermits@ontario.ca;  
JacquesP@metisnation.org; DustinS@metisnation.org;  
PlansandPermits@metisnation.org

Collection of personal information, if any, on this form is authorized by sections 7, 78.2, 78.3, and subsection 178.2(1) of the *Mining Act* for the purpose of creating a public record as described in section 37 of the *Freedom of Information and Protection of Privacy Act*. This information may also be posted in a modified form on the Ministry of Northern Development and Mines website and on the Environmental Registry for public comment. Questions about this collection should be directed to the Mineral Exploration and Development Section, Ministry of Northern Development and Mines, 933 Ramsey Lake Road, Sudbury ON P3E 6B5. Telephone 705-670-5815.

Preferred language of correspondence

- English  
 French

Fields marked with an asterisk (\*) are mandatory.

## 1. Project Details

Project Name \*

**Mann Target**

Name of Early Exploration Proponent \*

**Canada Nickel Company Inc**

Is the proposed early exploration area within the project area for an existing filed closure plan? \*

Yes  No

Are there any mine hazards identified in the [Abandoned Mines Information System \(AMIS sites\)](#) in your project area? \*

Yes  No

Enter the Universal Transverse Mercator Coordinates (UTM) in North American Datum 83 (NAD 83) Grid for the centre of your project area

Zone (N) \*

**17N**

Easting (m) \*

**499,100**

Northing (m) \*

**5,410,450**

## 2. Exploration Logistics and Detailed Information

Will explosives be used for any activity/activities? If yes describe in detail which activities require the explosives, where they will be stored, and any other relevant information.

**NO**

What commodity or commodities are being sought in the work program?

**Ni, Co, Pt, Pd, Au**

How will you be transporting personnel to the exploration site for all activities? Describe in detail.

**Company truck. The exploration site is within 2 hours drive of the company's exploration and logging facility in Timmins**

How will you be mobilizing/demobilizing equipment to and from the exploration site for all activities? Describe in detail.

**Transport Float. The area can be accessed through HWY 11, then Potter Rd and connect to the Mann south road, which gives access to most of the center of the target area. A helicopter-supported drill program will be considered for areas with no access through existing trails and or logging roads**

What type of equipment will you be using for all of the early exploration activities?

**Diamond drill, Generator, snowmobiles, bulldozer, 4 wheeler, trucks.**

What type of drilling will take place? (e.g. core drilling, reverse circulation)

Core drilling

Do you anticipate the removal of the drill casing?

Yes  No

If yes, when will you be removing it?

Immediately  3 to 6 months  6 to 12 months  1 to 2 years

For the exploration activities you have selected in your early exploration submission please fill in the associated details (required for all activities proposed). \*

Geophysical surveys requiring a generator	▶ Type of Survey	
Line cutting	▶ Estimated total line length	metres
Mechanized Stripping	▶ Planned Number of stripped locations	
	Estimated total area of stripping	square metres
Pitting and Trenching of Bedrock	▶ Planned Number of Pits/Trenches	
Mechanized Drilling	▶ Planned drill hole diameter	4.76 centimetres
	<input type="checkbox"/> 1 - 5 pads	
	<input type="checkbox"/> 6 - 10 pads	
	<input type="checkbox"/> 11 - 15 pads	
	<input checked="" type="checkbox"/> 16 - 20 pads	
	<input type="checkbox"/> > 20 pads	

Please identify any non-prescribed activity/activities you will be undertaking to support the prescribed early exploration activity/activities

- Creating trails for the purposes of early exploration
- Creating roads for the purposes of early exploration
- Creating/setting up camp(s) to house personnel to perform your prescribed early exploration activities  
Number of people in camp \_\_\_\_\_ Number of camps \_\_\_\_\_
- Ground geophysical surveys without a generator
- Airborne geophysical surveys

Are you planning to store fuel or other hazardous materials on the property? \*

Yes  No

Please provide any other information relevant to this project.

Drilling will be testing presumably mineralized ultramafic bodies.  
The entire area is staked by primarily 3 holders. C.A Cox, Noble Minerals and Canada Nickel.  
Through an agreement with all parties, Canada Nickel will be performing the work. (Not all planned holes will necessarily be drilled)

### 3. Signature

Name (Last Name, First Name)

Escarraga, Edwin

Email Address

edwinescarraga@canadanickel.com

Signature

Edwin Escarraga

Date (yyyy/mm/dd)

2023/02/01




Save Form

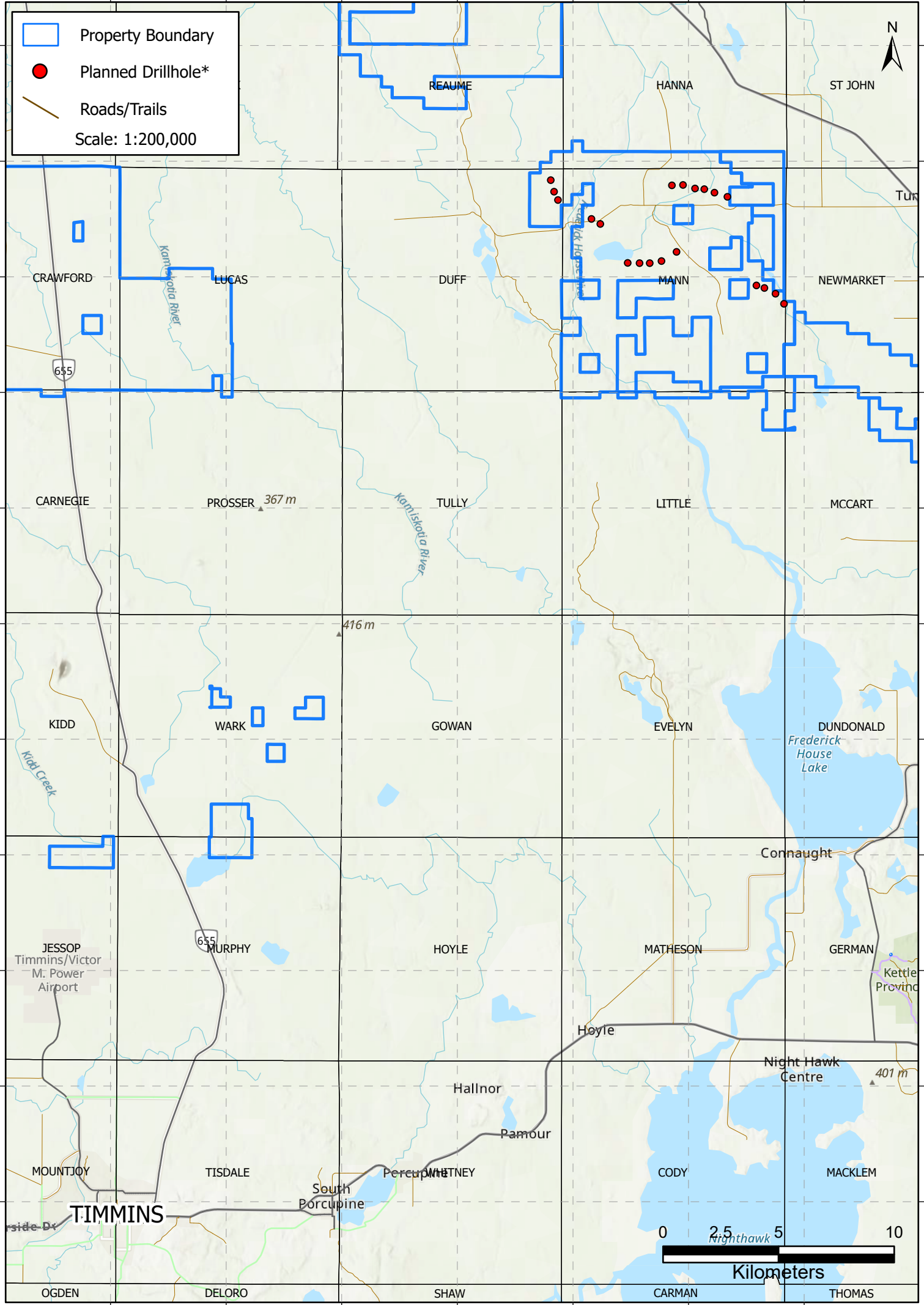
Print Form

Clear Form

475000 480000 485000 490000 495000 500000 505000

5420000  
5415000  
5410000  
5405000  
5400000  
5395000  
5390000  
5385000  
5380000  
5375000  
5370000

 Property Boundary  
 Planned Drillhole\*  
 Roads/Trails  
 Scale: 1:200,000



494000

496000

498000

500000

502000

504000







5414000

5412000

5410000

5408000

 Property Boundary  
 Planned Drillhole\*  
 Existing Roads/Trails  
 Potential Trails  
 Scale: 1:40,000  
 \*PDH location may vary up to ~150m

