

Number/Numero:

PR-22-000339

This permit is issued under the authority of section 78.3 of the *Mining Act* and the Exploration Plans and Exploration Permits Regulation (O. Reg. 308/12). It is subject to the provisions of the Act and regulation as well as the terms and conditions included in this permit.

Ce permis est émis conformément aux dispositions de section 78.3 de la *Loi sur les mines* et des règlements et est sujet aux restrictions et dispositions de ce lois et règlements ainsi qu'aux conditions ci-énoncées.

Note: The issuance of this permit does not relieve the applicant from the responsibility of acquiring any other agency, board, government, etc. approval as may be required nor does it relieve the permittee from the requirements of any other legislation or guarantee access to the land.

Remarque : La délivrance de ce permis n'exempte pas le demandeur de l'obligation d'obtenir l'autorisation de tout autre organisme, commission, gouvernement, etc. qui pourrait être exigée, n'exempte pas le titulaire des dispositions de toute autre loi et ne garantit pas l'accès à la terre.

Project Details/ Détails sur le projet

Project Name/ Titre du projet

H-K Project

Qualified Supervisor/Superviseur qualifié

Justin Daley

This Permit is issued to: Ce Permis est délivré a:

Name of Permittee:/Nom du détenteur:

VR Resources Ltd

Mailing Address:/Adresse postale:

1500 - 409 Granville St; Vancouver. BC V6C 1T2; 604-374-3708; Mgunning@vrr.ca; jdaley@vrr.ca

To conduct early exploration activities from/ Pour effectuer des activités d'exploration du (yyyy/mm/dd):

2023/02/06

to:

2026/02/05

On claim/lease/licence of occupation number(s):/Sur le numéro(s) du claim/bail/permis d'occupation:

500186, 500187, 500188, 500189, 500190, 500191, 500192, 500193, 500194, 500195, 500196, 500197, 500198, 500199, 500200, 500201, 500202, 500203, 500204, 500205, 500206, 500207, 500679, 500680, 500681, 500682, 500683, 500684, 500685, 500686, 500687, 500688, 500689, 500690, 543612, 543613, 543614, 543615, 543616, 543617, 543618, 543619, 543620, 543621, 543622, 543623, 543624, 543625, 543626, 543627, 543628, 543629, 543630, 543631, 543632, 543633, 543634, 543635, 543636, 543637, 543638, 543639, 543640, 543641, 543642, 543643, 543644, 543645, 543646, 543647, 543648, 543649, 543650, 543651, 543652, 543653, 543654, 543655, 543678, 543682, 611994, 611995, 611996, 611997, 611998, 611999, 612000, 612001, 612002, 612003, 612004, 612005, 612006, 612007, 612008, 612009, 612010, 612011, 612012, 612013, 612014, 612015, 612016, 612017, 612018, 612019, 612020, 612021, 612022, 612023, 612024, 612025, 612026, 612027, 612028, 612029, 612030, 612031, 612032, 612033, 612034, 612035, 612036, 612037, 612038, 612039, 612040, 612041, 612042, 612043, 612044, 612045, 612046, 612047, 612048, 612049, 612050, 612051, 612052, 612053, 612054, 612055, 612056, 612057, 612058, 612059, 612060, 612061, 612062, 612063, 612064, 612065, 612066, 612067, 612068, 612069, 612070, 612071, 612072, 612073, 612074, 612075, 612076, 612077, 612078, 612079, 612080, 612081, 612082, 612083, 612084, 612085, 612086, 612087, 612088, 612089, 612090, 612091, 612092, 612093, 612094, 612095, 612096, 612097, 612098, 612099, 612100, 612101, 612102, 612103, 612104, 612105, 612106, 612107, 612108, 612109, 612110, 612111, 612112, 612113, 612114, 612115, 612116, 612117, 612118, 612119, 612120, 612121,

612122, 612123, 612124, 612125, 612126, 612127, 612128, 612129, 612130, 612131, 612132, 612133, 612134, 612135, 612136, 612137

As per the project map(s) and Activity Details Report, all of which are attached hereto and which form part of this permit/
Selon la/les carte(s) du projet et le Rapport Détaillé des Activités, tous qui sont attachés ici et qui forment partie du permis

for the purpose of Permit activities:

- Mechanized Drilling (assembled weight >150kg)/ Forage mécanisé (poids assemblé >150 kg)
- Mechanized Stripping (>100m² in 200m radius)/ Décapage mécanisé (>100 m² dans un rayon de 200 m)
- Pitting and Trenching (>3m³ in 200m radius)/ Creusement de fosses et de tranchées (>3 m³ dans un rayon de 200 m)
- Line Cutting (>1.5m width)/ Découpage des quadrillages (>1,5 m de largeur)
- Other (Early exploration activities for which Director has required a permit)/Autre (Activités d'exploration préliminaires pour laquelle le Directeur a demandé un permis):

for the purpose of Plan activities:

- Ground geophysical survey requiring a generator (Les levés géophysiques au sol qui nécessitent l'utilisation d'une génératrice)
- Mechanized Drilling (assembled weight <150kg)/ Forage mécanisé (poids assemblé <150 kg)
- Mechanized Stripping (<100m² in 200m radius)/ Décapage mécanisé (<100 m² dans un rayon de 200 m)
- Pitting and Trenching (1-3m³ in 200m radius)/ Creusement de fosses et de tranchées (1-3 m³ dans un rayon de 200 m)
- Line Cutting (<1.5m width)/ Découpage des quadrillages (<1.5 m de largeur)

Subject to the following conditions:/Et sous les conditions suivantes:

1. The Permittee shall keep this permit or a true copy thereof on the permit area./Le détenteur conserver ace permis ou une copie conforme sur les lieux des travaux.
2. The person in charge of the operation conducted under this permit shall produce and show this permit or the true copy kept on the exploration permit area to any inspector whenever requested by the officer./Le responsable des travaux couverts par ce permis doit produire le permis ou sa copie conforme si un inspecteur lui demande.
3. The requirements outlined in Schedule 1 of Ontario Regulation 308/12 and applicable Provincial Standards for Early Exploration/ Les exigences générales identifier à l'annexe 1 du Règlement de l'Ontario 308/12 et les normes provinciale relatives a l'exploration préliminaire.
4. Other terms and conditions as listed on this permit./Autres termes et conditions énoncées sur ce permis.

Place of Issue/Emis a:

Timmins

Issued by/Emis par:

Jean Guindon, Director of Exploration

Date of Issue/Date émis (yyyy/mm/dd, aaaa/mm/jj):

2023/02/06

Signature of Director/Signature du directeur:




Additional Terms and Conditions:

Written notice shall be provided to the Ministry of Northern Development, Mines, Natural Resources and Forestry as follows:

Autre termes et conditions:

- a) not less than two (2) weeks prior to commencing the early exploration activities authorized by this Permit which, for greater certainty, shall include the mobilization of personnel and equipment to the site required for carrying out those activities;
- b) after a period of temporary suspension of activities of greater than four (4) weeks, not less than one (1) week prior to recommencing the early exploration activities authorized by this permit;
- c) not less than two (2) weeks prior to the anticipated final demobilization of personnel and equipment required for carrying out the early exploration activities authorized by this Permit; and
- d) delivered by email to
MNDM.PlansAndPermits@ontario.ca ; and
plansandpermits@metisnation.org



Collection of personal information, if any, on this form is authorized by sections 7, 78.2, 78.3, and subsection 178.2(1) of the *Mining Act* for the purpose of creating a public record as described in section 37 of the *Freedom of Information and Protection of Privacy Act*. This information may also be posted in a modified form on the Ministry of Northern Development and Mines website and on the Environmental Registry for public comment. Questions about this collection should be directed to the Mineral Exploration and Development Section, Ministry of Northern Development and Mines, 933 Ramsey Lake Road, Sudbury ON P3E 6B5. Telephone 705-670-5815.

Preferred language of
correspondence

English

French

Fields marked with an asterisk (*) are mandatory.

1. Project Details

Project Name *

H-K

Name of Early Exploration Proponent *

Justin Daley

Is the proposed early exploration area within the project area for an existing filed closure plan? *

Yes No

Are there any mine hazards identified in the [Abandoned Mines Information System \(AMIS sites\)](#) in your project area? *

Yes No

Enter the Universal Transverse Mercator Coordinates (UTM) in North American Datum 83 (NAD 83) Grid for the centre of your project area

Zone (N) *

17N

Easting (m) *

438505

Northing (m) *

5574808

2. Exploration Logistics and Detailed Information

Will explosives be used for any activity/activities? If yes describe in detail which activities require the explosives, where they will be stored, and any other relevant information.

No

What commodity or commodities are being sought in the work program?

Rare earth elements, Niobium (Critical Minerals)

How will you be transporting personnel to the exploration site for all activities? Describe in detail.

Helicopter transport by Expedition of crew, supplies, and equipment from Otter Rapids Area or Cochrane on a daily basis

How will you be mobilizing/demobilizing equipment to and from the exploration site for all activities? Describe in detail.

Equipment will be transported by helicopter from Otter Rapids

What type of equipment will you be using for all of the early exploration activities?

A heli-portable mechanized diamond drill, baskets of core rods, pumps and hoses, drilling muds.

What type of drilling will take place? (e.g. core drilling, reverse circulation)
Core Drilling

Do you anticipate the removal of the drill casing?

Yes No

If yes, when will you be removing it?

Immediately 3 to 6 months 6 to 12 months 1 to 2 years

For the exploration activities you have selected in your early exploration submission please fill in the associated details (required for all activities proposed). *

Geophysical surveys requiring a generator ▶ Type of Survey _____

Line cutting ▶ Estimated total line length _____ metres

Mechanized Stripping ▶ Planned Number of stripped locations _____
Estimated total area of stripping _____ square metres

Pitting and Trenching of Bedrock ▶ Planned Number of Pits/Trenches _____

Mechanized Drilling ▶ Planned drill hole diameter **9.6** centimetres
 1 - 5 pads
 6 - 10 pads
 11 - 15 pads
 16 - 20 pads
 > 20 pads

Please identify any non-prescribed activity/activities you will be undertaking to support the prescribed early exploration activity/activities

Creating trails for the purposes of early exploration

Creating roads for the purposes of early exploration

Creating/setting up camp(s) to house personnel to perform your prescribed early exploration activities

Number of people in camp **10** Number of camps **1**

Ground geophysical surveys without a generator

Airborne geophysical surveys

Are you planning to store fuel or other hazardous materials on the property? *

Yes No

Please provide any other information relevant to this project.

This is an amendment to PR-20-000217, several unused pads have been moved and 5 new ones added.

Camp will be set up near Otter Rapids on rented private ground, not on the claims.

Fuels and materials on all drill sites will be stored and used to comply with industry environmental regulations and all sites are restored to acceptable conditions afterwards.

3. Signature

Name (Last Name, First Name)

Daley, Justin

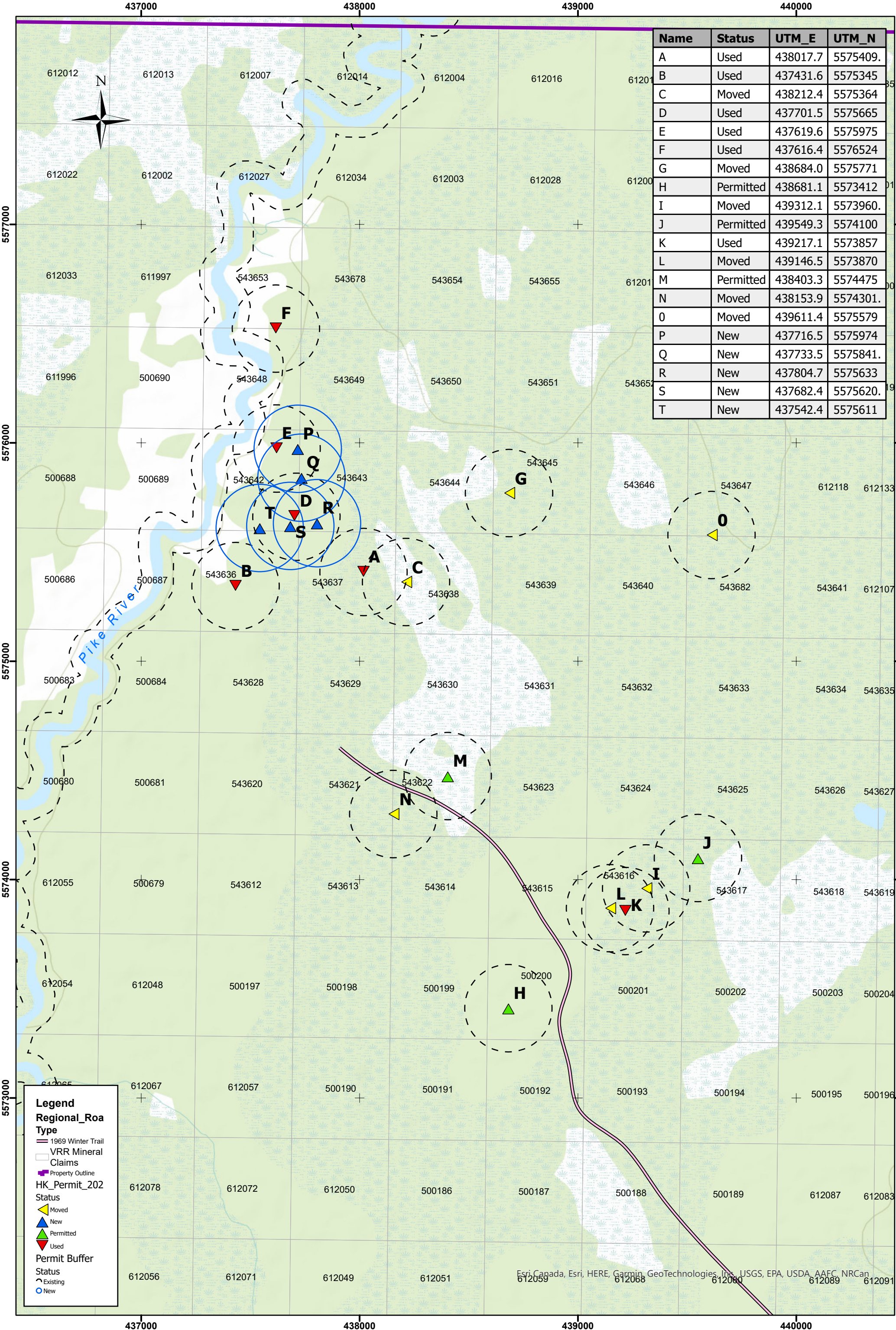
Email Address

jdaley@vrr.ca

Signature

Date (yyyy/mm/dd)

2022/12/14



Name	Status	UTM_E	UTM_N
A	Used	438017.7	5575409.
B	Used	437431.6	5575345
C	Moved	438212.4	5575364
D	Used	437701.5	5575665
E	Used	437619.6	5575975
F	Used	437616.4	5576524
G	Moved	438684.0	5575771
H	Permitted	438681.1	5573412
I	Moved	439312.1	5573960.
J	Permitted	439549.3	5574100
K	Used	439217.1	5573857
L	Moved	439146.5	5573870
M	Permitted	438403.3	5574475
N	Moved	438153.9	5574301.
O	Moved	439611.4	5575579
P	New	437716.5	5575974
Q	New	437733.5	5575841.
R	New	437804.7	5575633
S	New	437682.4	5575620.
T	New	437542.4	5575611

Legend

Regional_Roa
Type
 - 1969 Winter Trail
 - VRR Mineral Claims
 - Property Outline

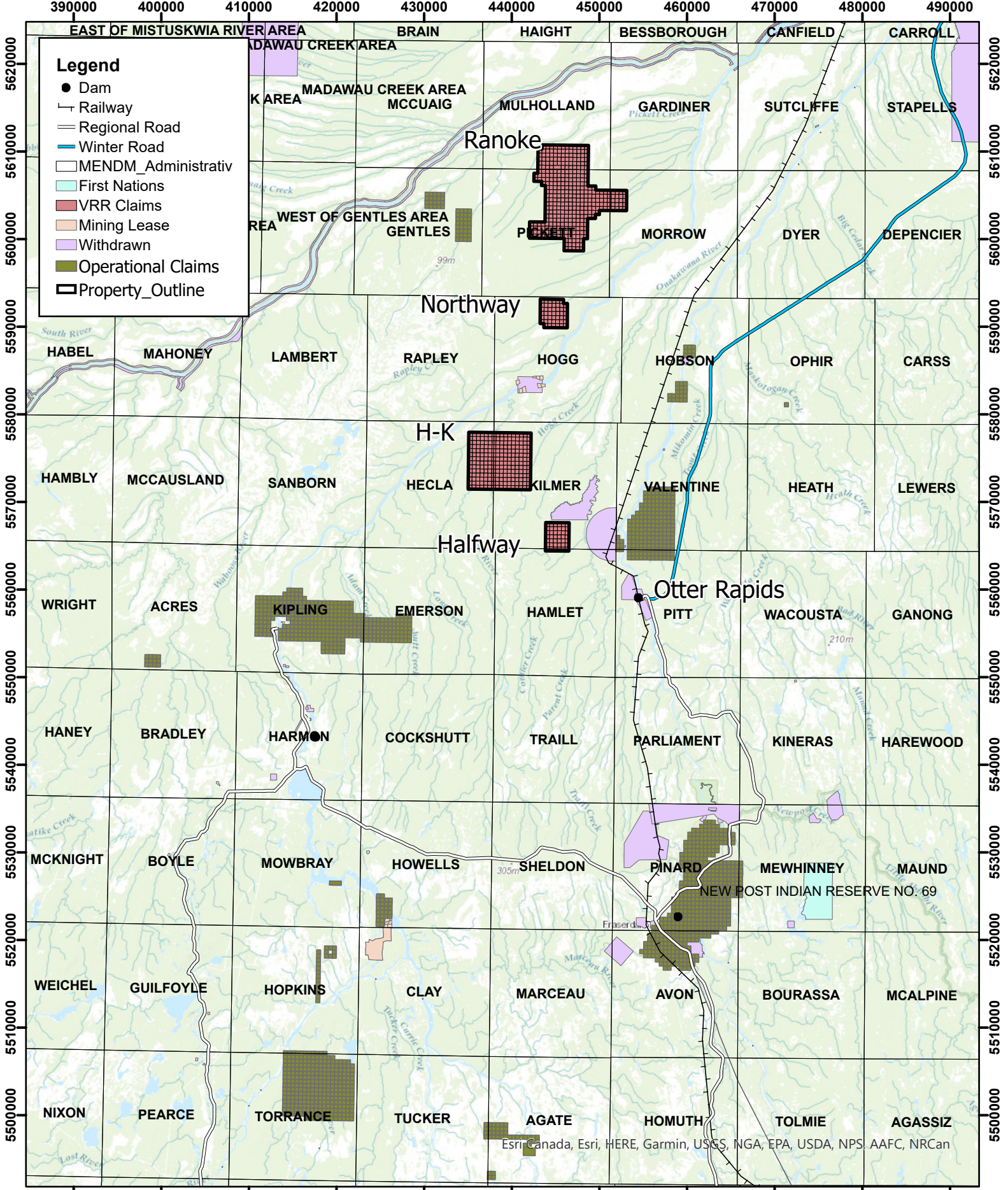
HK_Permit_202
Status
 - Moved (Yellow triangle)
 - New (Blue triangle)
 - Permitted (Green triangle)
 - Used (Red triangle)

Permit Buffer
Status
 - Existing (Dashed circle)
 - New (Solid circle)

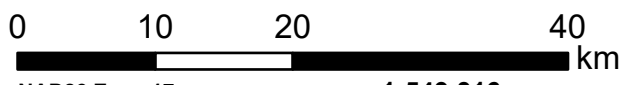


**H-K Target, Ontario
Project Map**

Esri, Canada, Esri, HERE, Garmin, GeoTechnologies, Inc., USGS, EPA, USDA, AAFC, NRCan



Northway Target, Ontario



NAD83 Zone 17 1:549,316