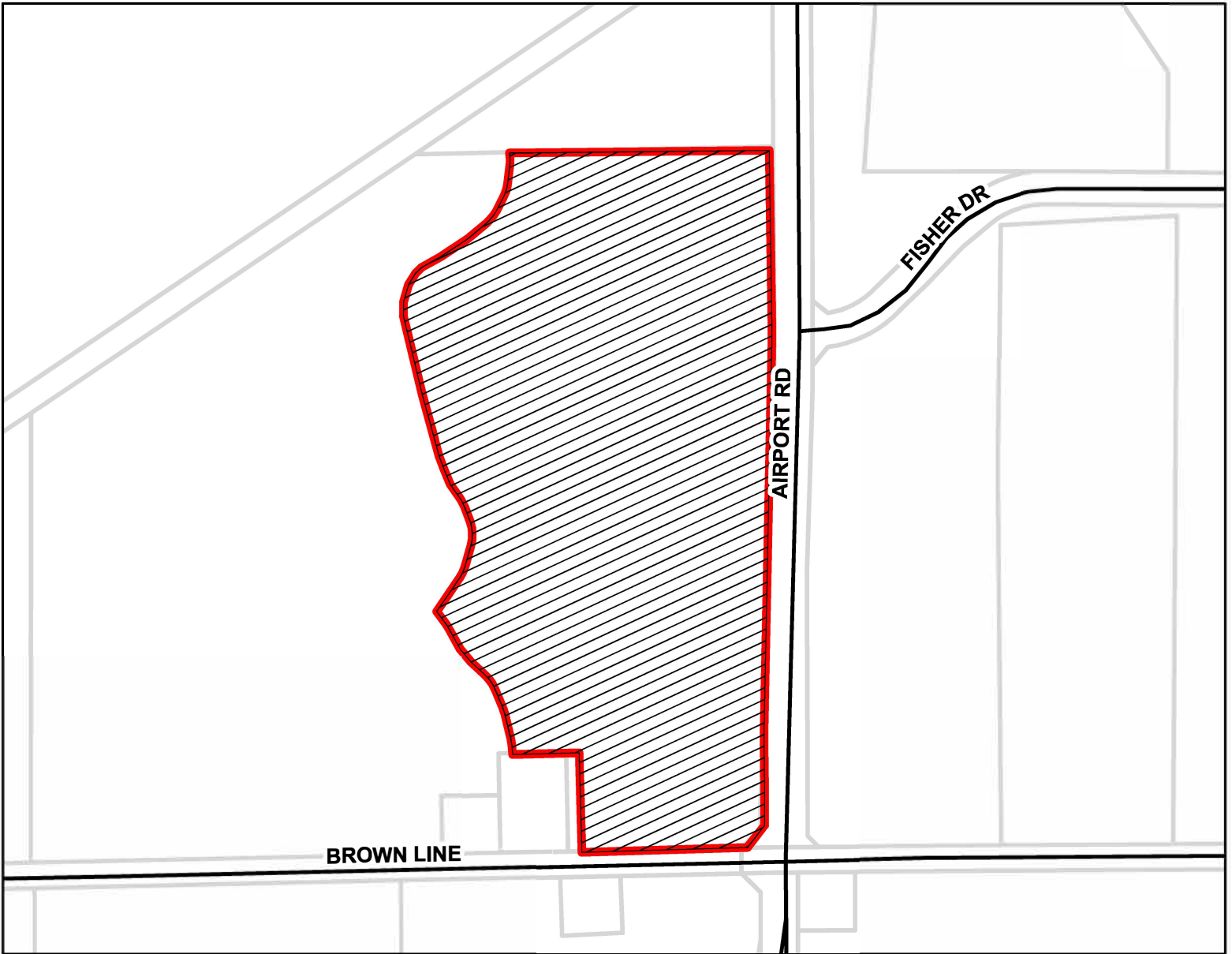


# Part of Lot 6, Concession 10 North Monaghan, Township of Cavan Monaghan, County of Peterborough



## MAP NO. 322

Map filed at the office of the Ontario Ministry of Municipal Affairs and Housing, 777 Bay St., Toronto, Ontario,


Planning Act

Ontario Regulation: 5/23

Date: January 20, 2023

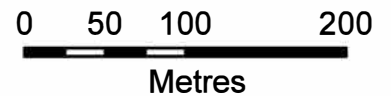
Original Signed By: Minister of Municipal Affairs and Housing

## LEGEND

-  Subject Lands
-  Urban Industrial (M1)
-  Roads
-  Parcels



Map North (Degrees):  
20°E



## Map Description:

This is map no. 322 referred to in a Minister's Zoning Order. It shows lands which are located in, Part of Lot 6, Concession 10 North Monaghan, Township of Cavan Monaghan, County of Peterborough. We are committed to providing accessible customer service (<https://www.ontario.ca/page/accessible-customer-service-policy>). On request, we can arrange for accessible formats and communications supports. Please contact MMAH by email ([mininfo@ontario.ca](mailto:mininfo@ontario.ca)) for regulation details.

**THIS IS NOT A PLAN OF SURVEY**  
Information provided by the  
Ministry of Municipal Affairs and Housing,  
under licence with the  
Ministry of Natural Resources.  
© 2022, King's Printer for Ontario.