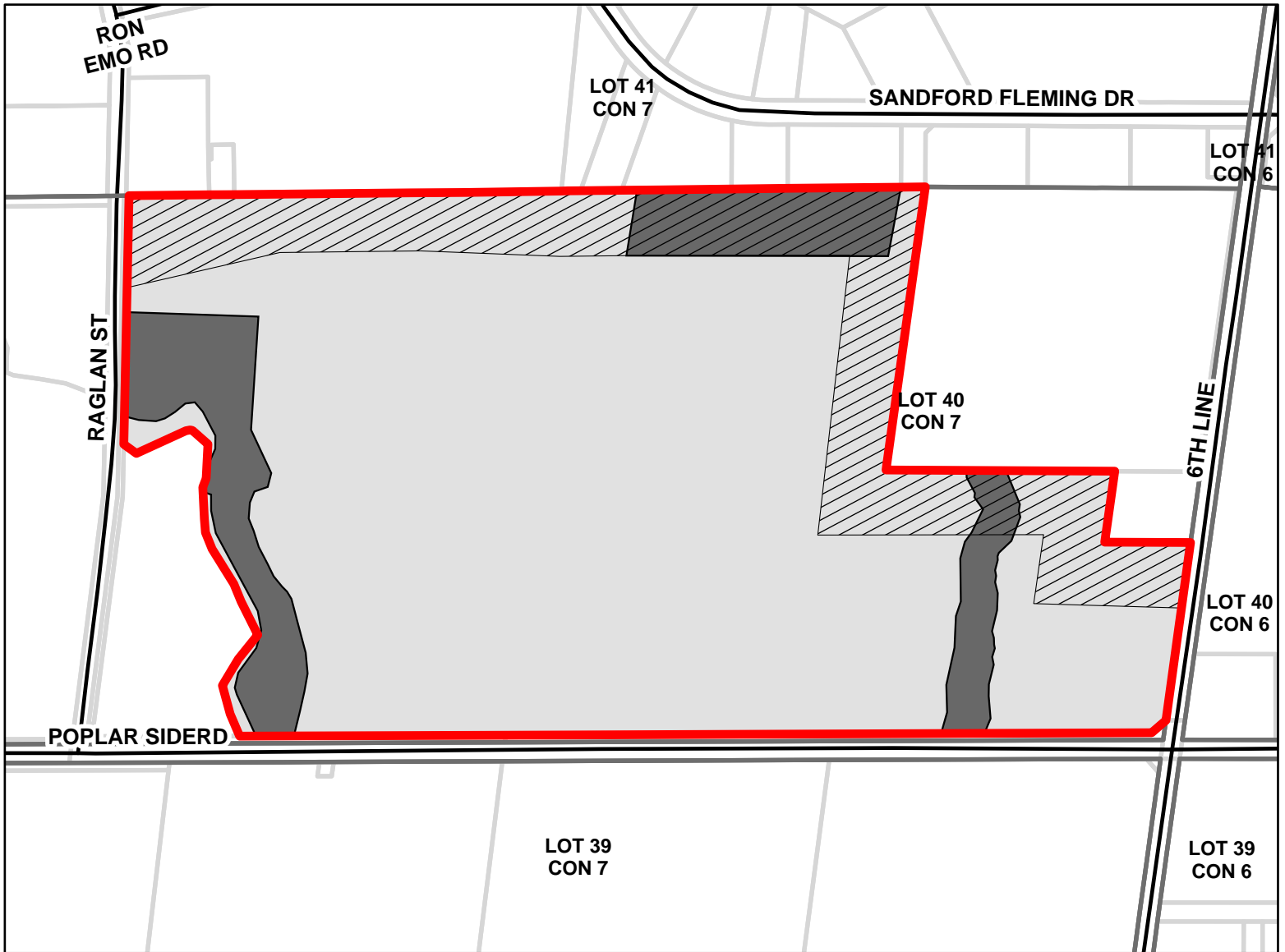


# Part of the East ½ of Lot 40; and Part of the West ½ of Lot 40, Concession 7 (Nottawasaga), Town of Collingwood, County of Simcoe.



## MAP NO. 320

Map filed at the office of the Ontario Ministry of Municipal Affairs and Housing, 777 Bay St., Toronto, Ontario,








Planning Act

Ontario Regulation: 525/22

Date: November 16, 2022

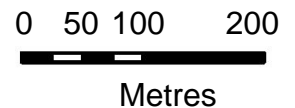
Original Signed By: Minister of Municipal Affairs and Housing

## LEGEND

-  Lands Subject to Zoning Order
-  Environmental Protection (EP)
-  Zone Subject to Subsection 3(4) in O.Reg.525/22
-  Mixed-Use Commercial (C4) Exception Zone
-  Lot & Concession
-  Roads
-  Parcels



Map North (Degrees): 17°E



1 cm equals 66 metres

This is map no. 320 referred to in a Minister's Zoning Order. It shows lands which are located in, Part of the East ½ of Lot 40; and Part of the West ½ of Lot 40, Concession 7 (Nottawasaga), Town of Collingwood, County of Simcoe.

We are committed to providing accessible customer service (<https://www.ontario.ca/page/accessible-customer-service-policy>). On request, we can arrange for accessible formats and communications supports. Please contact MMAH by email ([mininfo@ontario.ca](mailto:mininfo@ontario.ca)) for regulation details.

**THIS IS NOT A PLAN OF SURVEY**  
Information provided by the Ministry of Municipal Affairs and Housing, under licence with the Ministry of Natural Resources.  
© 2022, King's Printer for Ontario.