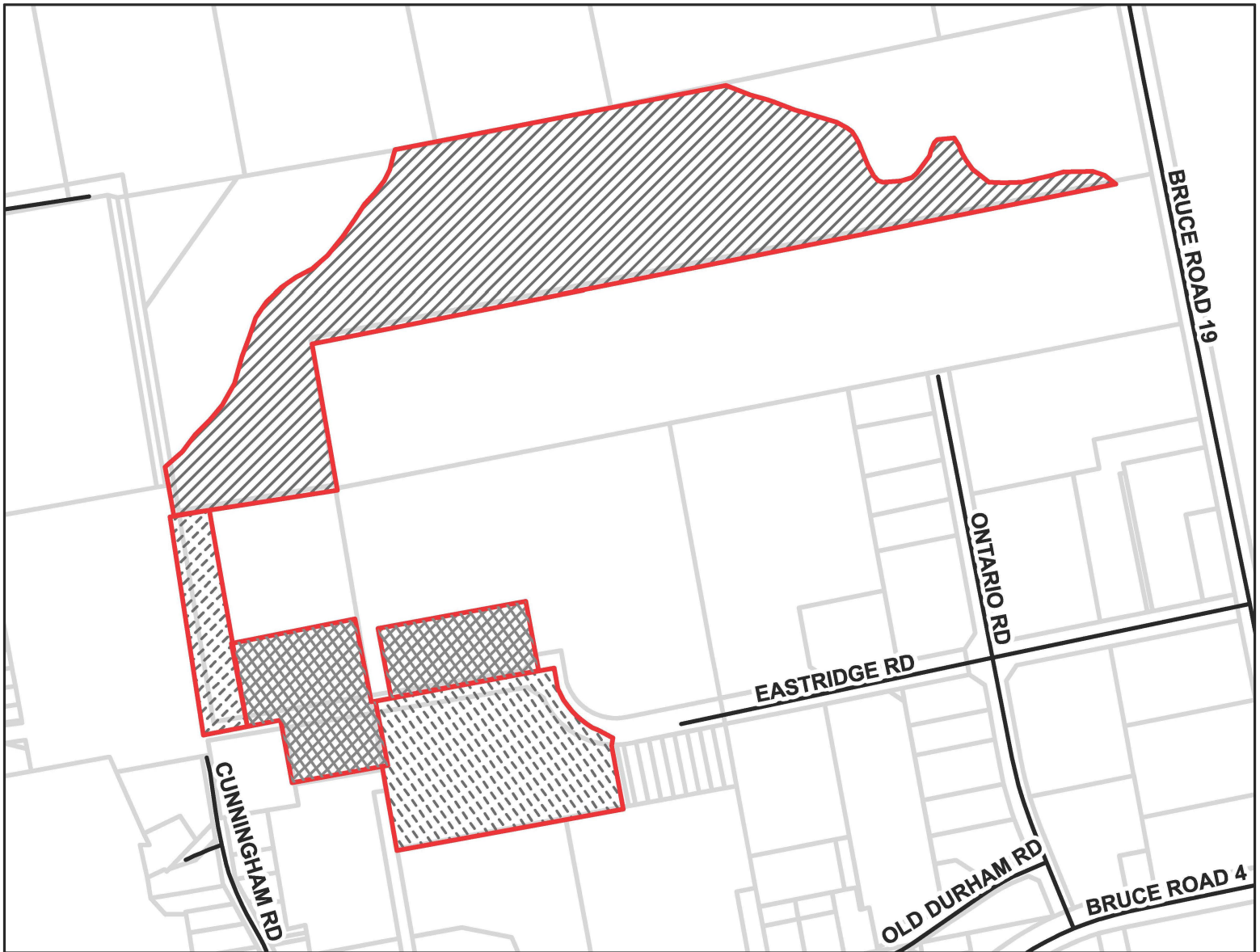


**Part of Park Lots 47 and 48, on Registered Plan 162, Part of Lots 32-35, Concession 1, North of Durham Road (Brant), Municipality of Brockton, County of Bruce**



**MAP NO. 318**

Map filed at the office of the Ontario Ministry of Municipal Affairs and Housing, 777 Bay St., Toronto, Ontario,







Planning Act

Ontario Regulation: 515/22

Date: November 4, 2022

Original Signed By: Minister of Municipal Affairs and Housing

**LEGEND**

-  Business Park 1 Zone (BP1)
-  Medium Density Residential Zone - Special Provision 14 (R3-14)
-  Medium Density Residential Zone (R3)
-  Low Density Multiple Residential Zone (R2)
-  Parcels
-  Roads



Map North (Degrees): 0°

0 50 100 200  
Metres

1 cm equals 70 metres

**Map Description:**

The map represents no. 318 referred to in a Minister's Zoning Order. It shows lands located in, Part of Park Lots 47 and 48, on Registered Plan 162, Part of Lots 32-35, Concession 1, North of Durham Road (Brant), Municipality of Brockton, County of Bruce

We are committed to providing accessible customer service (<https://www.ontario.ca/page/accessible-customer-service-policy>). On request, we can arrange for accessible formats and communications supports. Please contact MMAH by email ([mininfo@ontario.ca](mailto:mininfo@ontario.ca)) for regulation details.

**THIS IS NOT A PLAN OF SURVEY**  
Information provided by the Ministry of Municipal Affairs and Housing, under licence with the Ministry of Natural Resources.  
© 2022, King's Printer for Ontario.