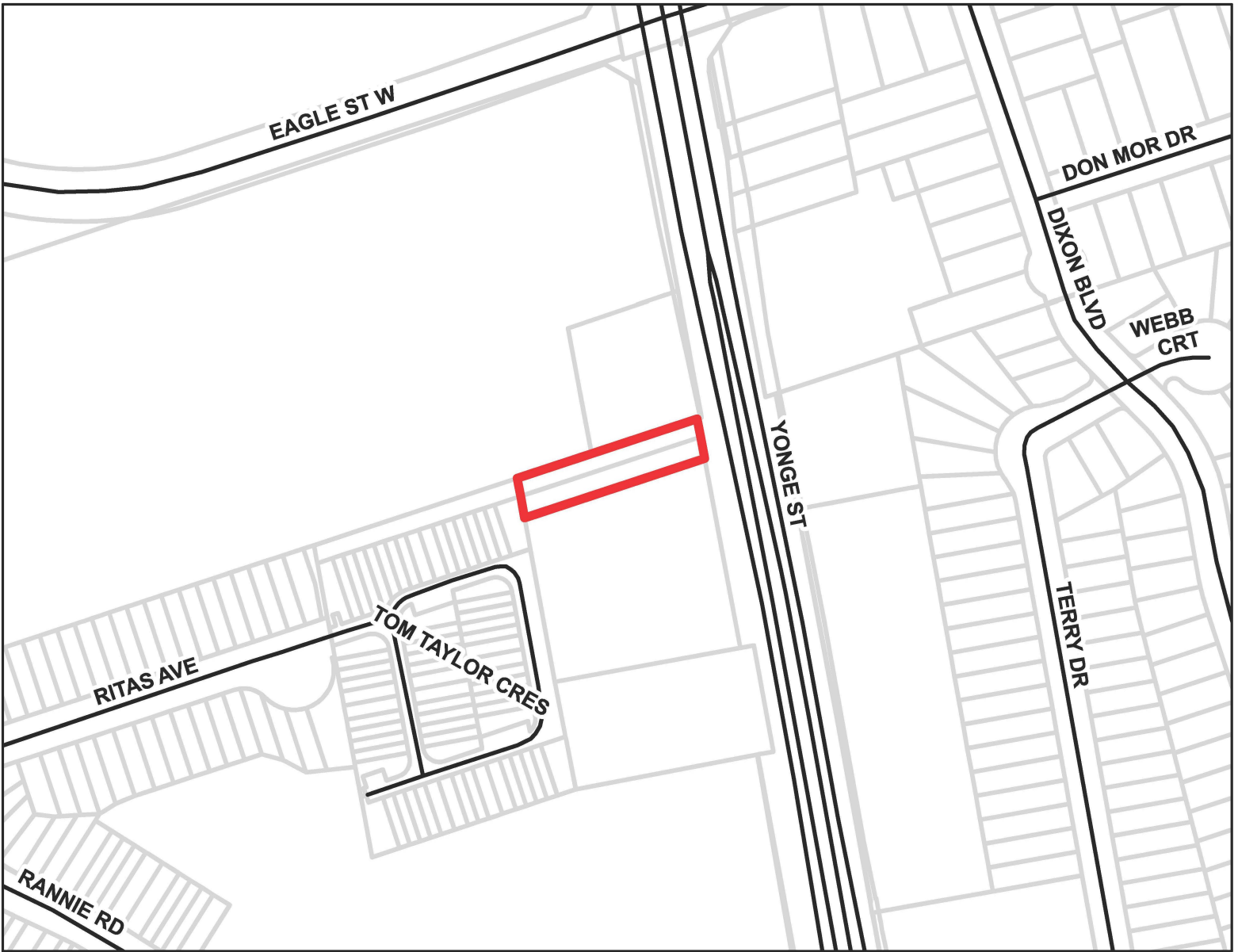


**Part of Lot 92, Concession 1; and Part of Block 52
on Registered Plan 65M-4338, Town of Newmarket, Regional Municipality of York.**



MAP NO. 316

Map filed at the office of the Ontario Ministry of Municipal Affairs and Housing, 777 Bay St., Toronto, Ontario,




Planning Act

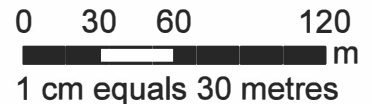
Ontario Regulation: 516/22

Date: November 4, 2022

Original Signed By: Minister of Municipal Affairs and Housing

LEGEND

-  Roads
-  Parcels
-  Lands Subject to Zoning Order



Map Description:

This is map no. 316 referred to in a Minister's Zoning Order. It shows lands which are located in Part of Lot 92, Concession 1; and Part of Block 52 on Registered Plan 65M-4338, Town of Newmarket, Regional Municipality of York. We are committed to providing accessible customer service (<https://www.ontario.ca/page/accessible-customer-service-policy>). On request, we can arrange for accessible formats and communications supports. Please contact MMAH by email (mininfo@ontario.ca) for regulation details

THIS IS NOT A PLAN OF SURVEY
Information provided by the Ministry of Municipal Affairs and Housing, under licence with the Ministry of Natural Resources.
© 2022, Queen's Printer for Ontario.