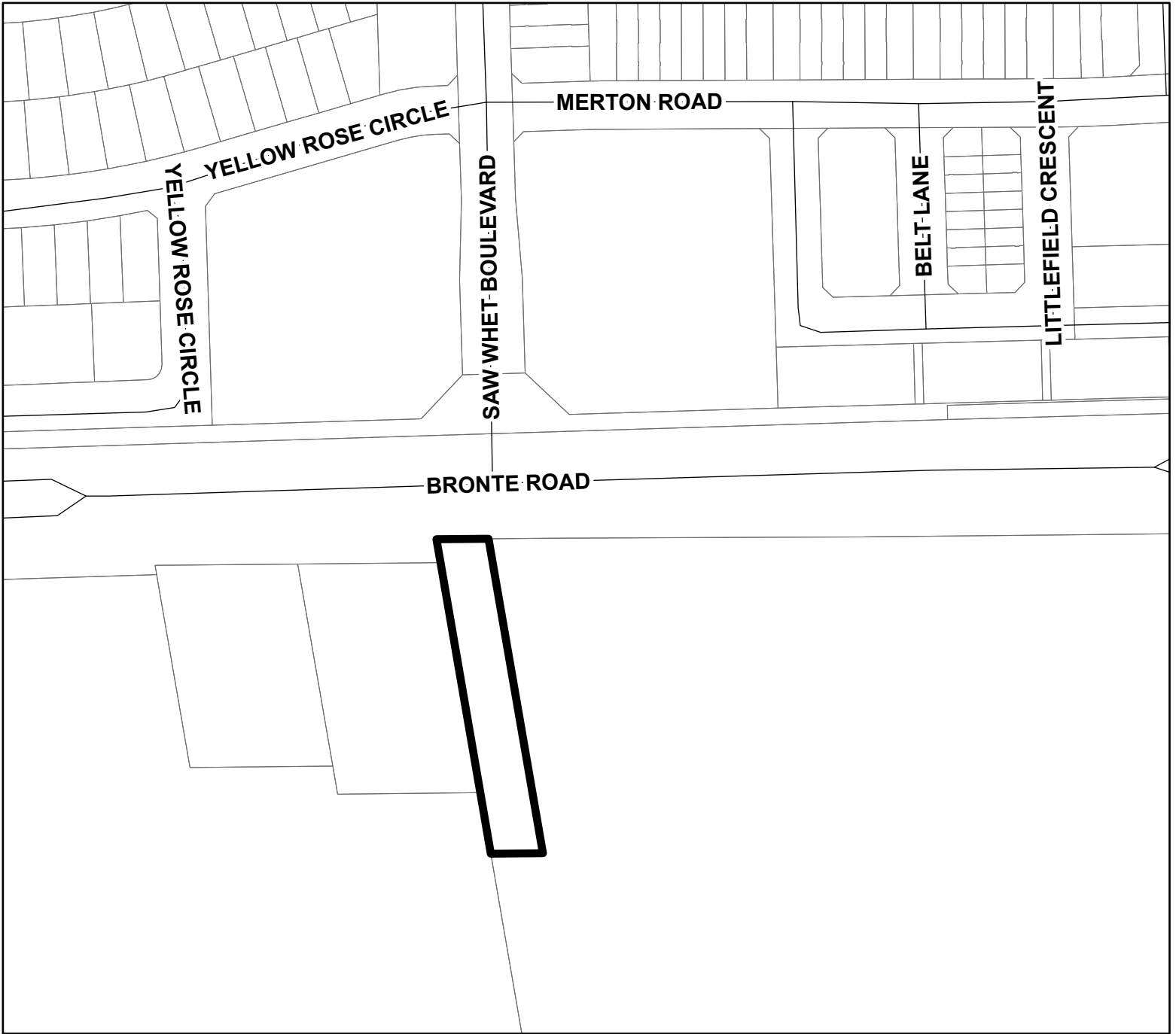



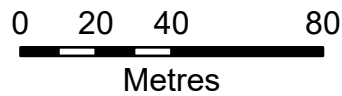


1350 Bronte Road,
 Part of Lot 31, Concession 2 Trafalgar, South of Dundas Street,
 Town of Oakville, Regional Municipality of Halton



LEGEND

-  Lands Subject to the Amendment
-  Roads
-  Ownership Parcels



1 cm equals 20 metres



Map North: 45°W

This map is for informational purposes only and should not be relied upon to determine the extent of the Parkway Belt West Plan.

This is not a plan of survey.
 © 2022, Queen's Printer for Ontario.

Map description:

This map shows lands located in part of Lot 31, Concession 2 (Trafalgar), South of Dundas Street in the Town of Oakville, Regional Municipality of Halton. We are committed to providing accessible customer service (<https://www.ontario.ca/page/accessible-customer-service-policy>). On request, we can arrange for accessible formats and communications supports. Please contact MMAH by email (mininfo@ontario.ca) for regulation details.