



MUNICIPALITY OF GREENSTONE

OFFICIAL PLAN Schedule E - Land Use Plan

Date: January 31, 2022

Legend

--- Settlement Area Boundary

1. Land Use Districts - Settlement Areas

R Residential District

C Commercial District

M Industrial District

RU Rural District

ER Environmental Protection Area

2. Land Use Districts - Rural Areas

RU Rural Area

A Airport District

ER Environmental Protection Area

● Waste Disposal Facility (Closed=C)

--- 500m Influence Area

Mineral Aggregate Resources

P Pit

Q Quarry

Mine Hazards

MMO Mineral Mining Operation

3. Future Growth Area

--- Future Growth Area Boundary

4. Natural Heritage Features

PSW Provincially Significant Wetlands

Unclassified Wetlands, includes Unstable or Organic Soils

Areas of Natural and Scientific Interest (ANSI)

Fish Habitat

S Spawning Area

CWS Cold Water Stream

Wildlife Habitat

MWA Moose Wintering Area

MAF Moose Aquatic Feeding Area

WCA Woodland Caribou Area

N Nesting Site

WF High Waterfowl Use Area

Provincial Park

5. Transportation Facilities

684 Provincial Highway

Municipal Roads

Year Round Maintained

Seasonally Maintained

Unassumed

Private Road

Rail Line

Abandoned Rail Line

Trans-Canada Pipeline

Water Supply Area

● Sewage Treatment Plant

Highway 11 Realignment

6. Natural and Human Made Hazards

Flood Elevation - Long Lake=326.1m (G.S.C.)

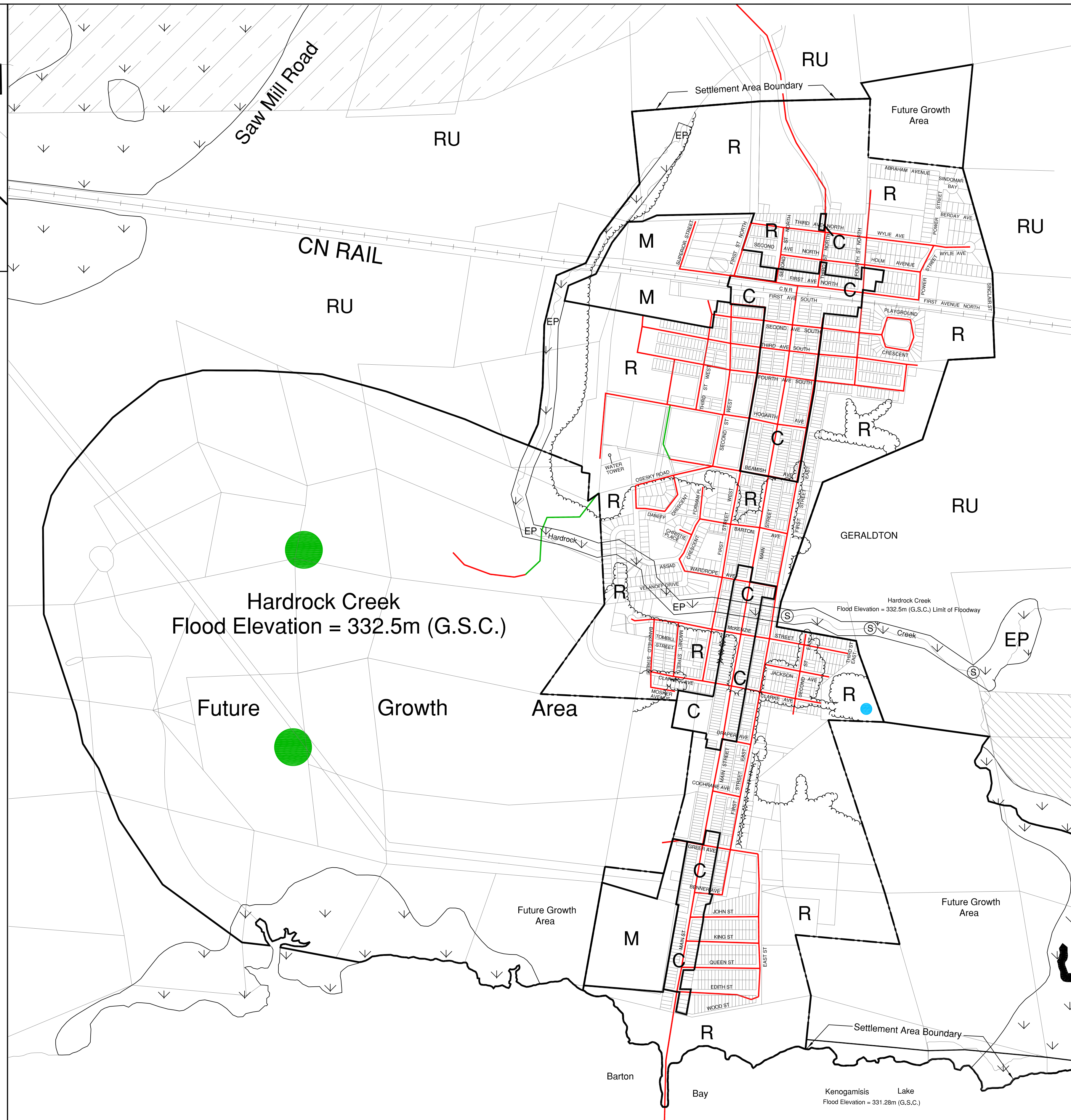
- Hardrock Creek=332.5m (G.S.C.)

- Lake Nipigon=260.6m (G.S.C.)

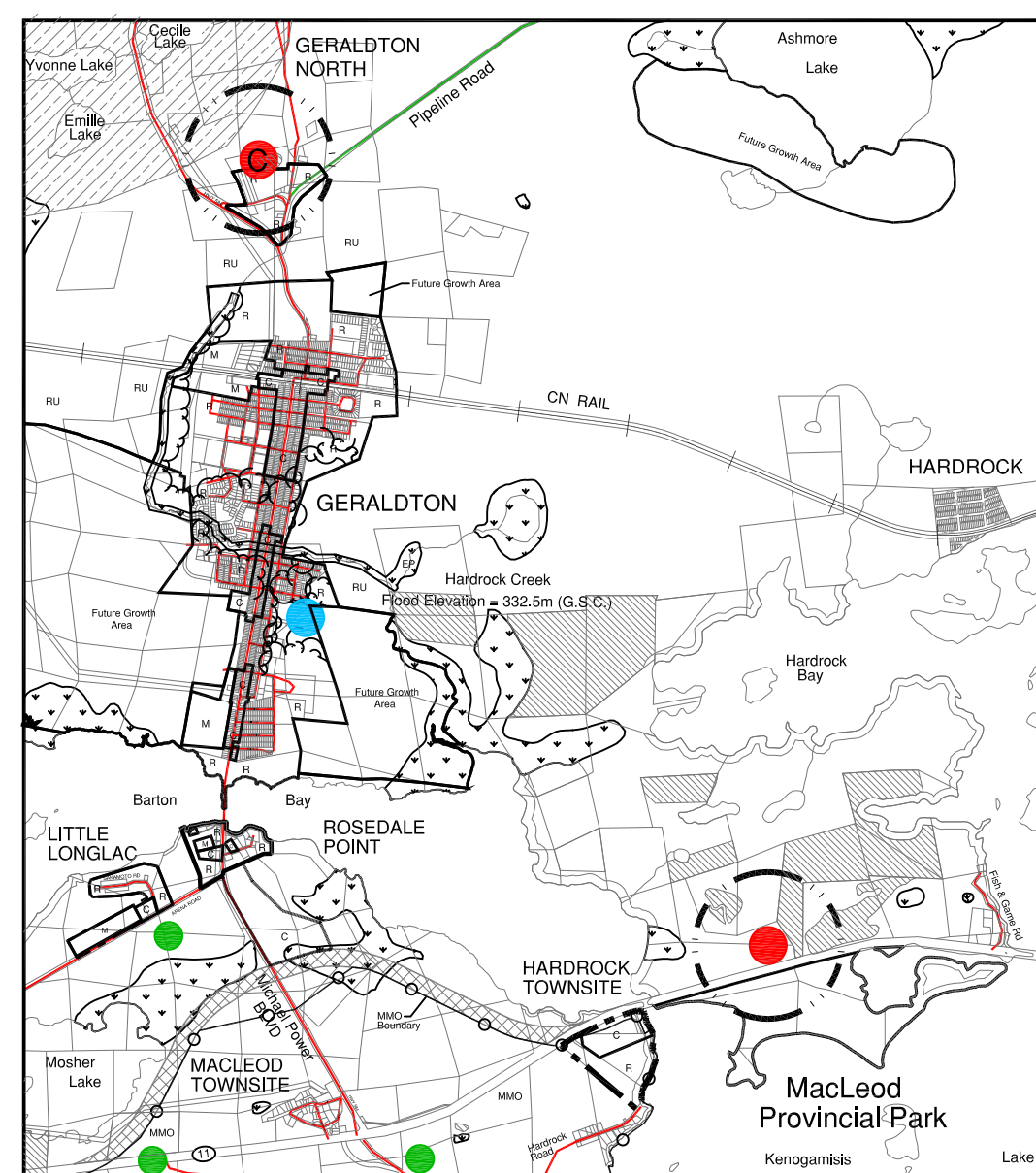

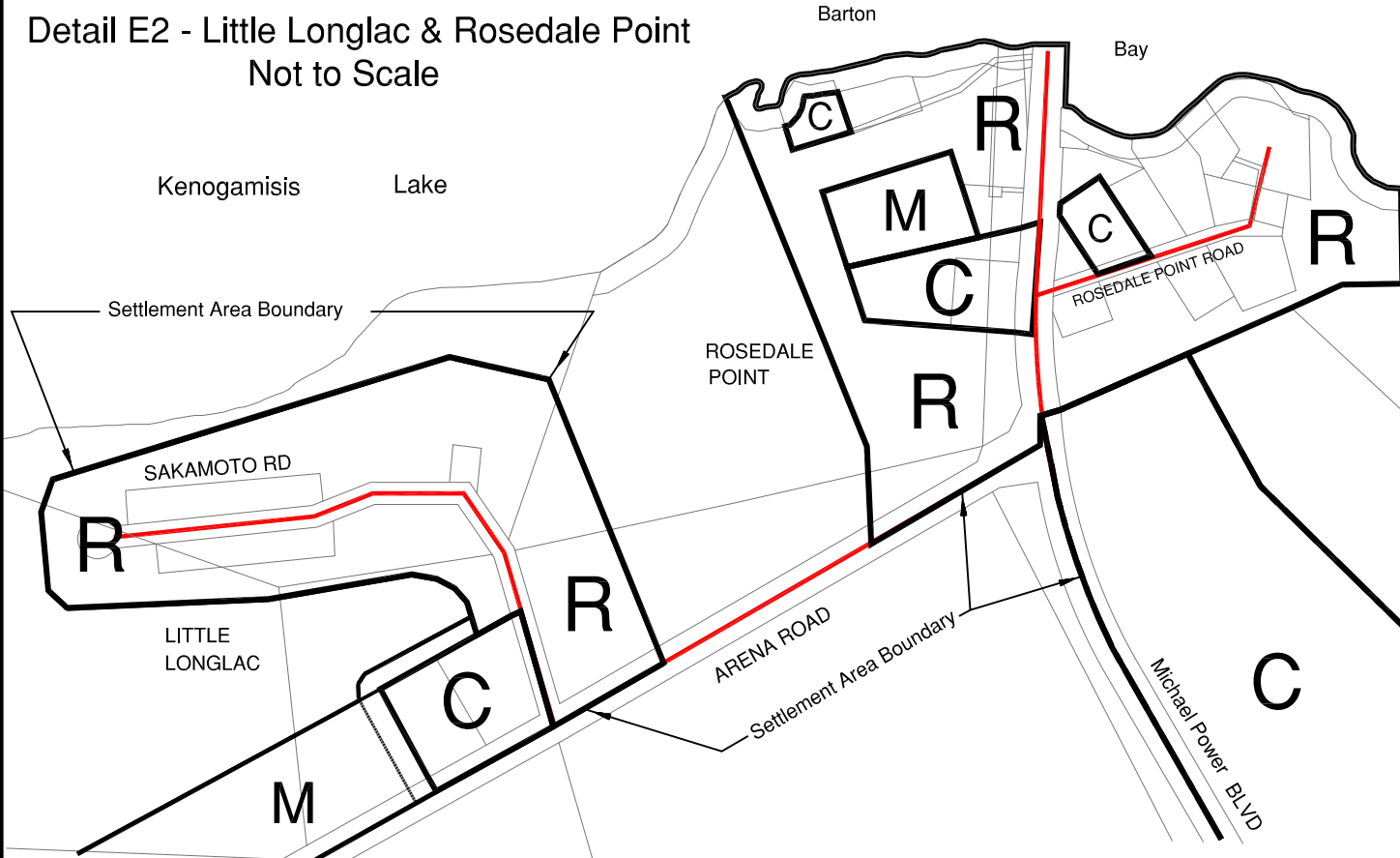
- Kenogamis Lake 331.28m (G.S.C.)

--- Flood Fringe

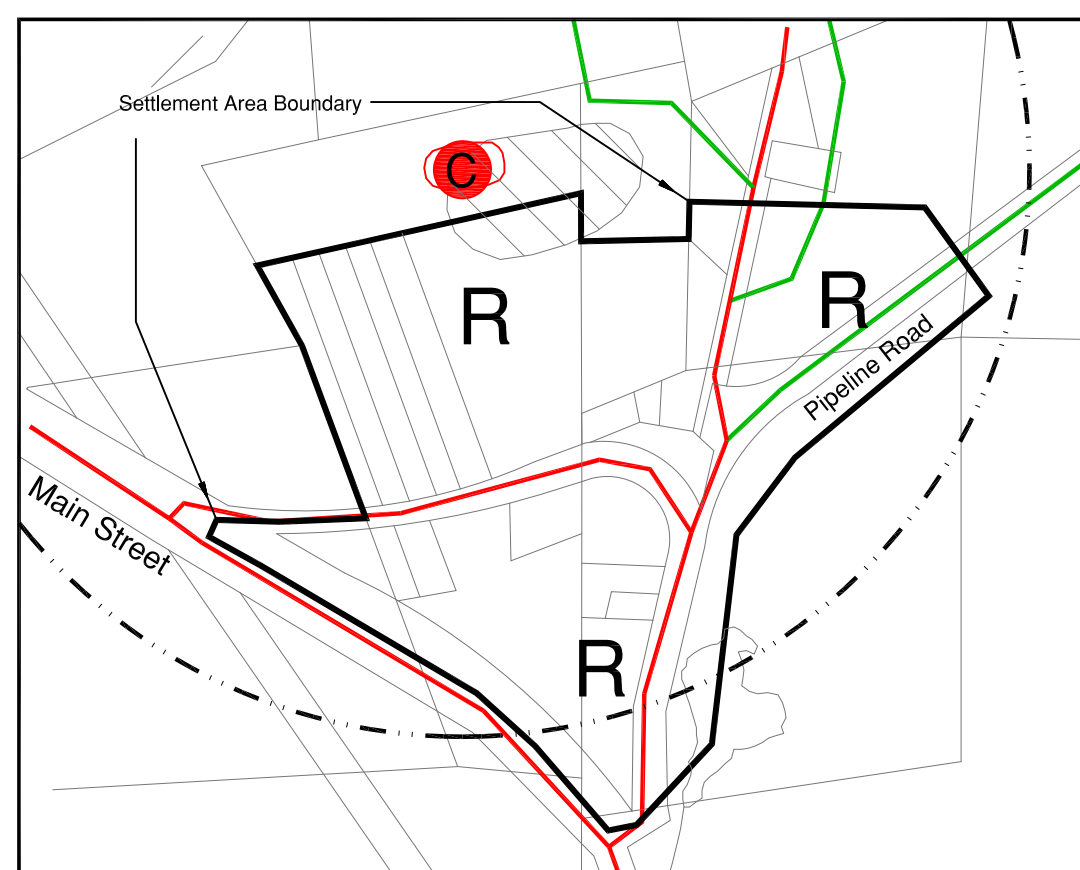
Detail E1 - Geraldton
Not to Scale



Detail E2 - Little Longlac & Rosedale Point
Not to Scale



Detail E3 - Scale 1:50,000



Detail E4 - Geraldton North
Not to Scale