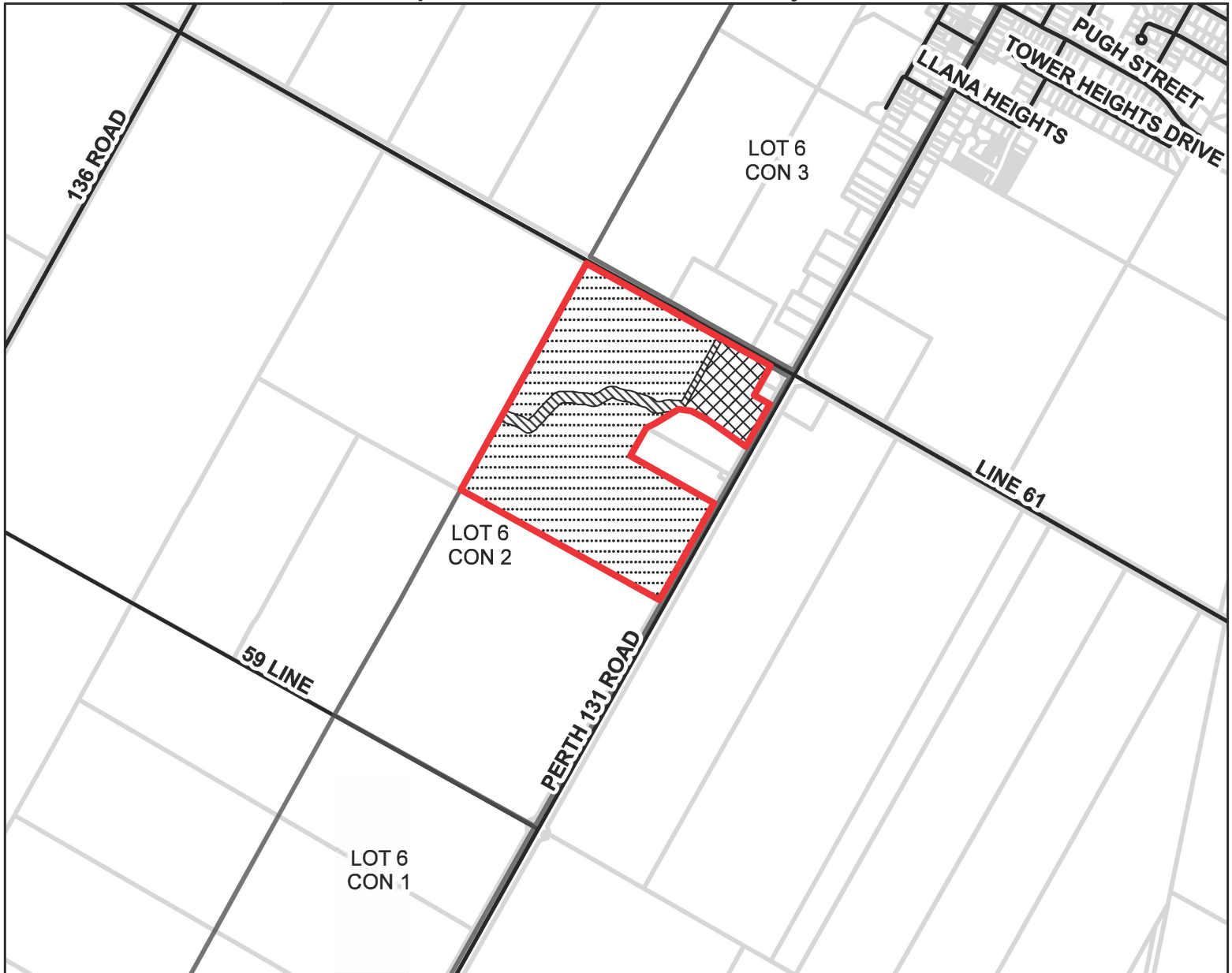


Part of Lot 6, Concession 2, Mornington Township of Perth East, County of Perth



MAP No. 275








Map filed at the office of the Ontario Ministry of Municipal Affairs and Housing, 777 Bay St., Toronto, Ontario, Planning Act

Ontario Regulation: 783/21

Date: November 24, 2021

Original Signed By: Minister of Municipal Affairs and Housing

LEGEND

-  Lands Subject to the Zoning Order
-  Industrial Zone (M1-35)
-  Natural Resources / Environment Zone Two (NRE2)
-  Adjacent Land Zone (ALZ)
-  Lot & Concession
-  Assessment Parcel
-  Roads

0 120 240 480

Metres

1 cm equals 155 metres



Map North: 0°

Map Description:

This is map no. 275 referred to in a Minister's Zoning Order. It shows lands which are located in Part of Lot 6, Concession 2, Mornington, Township of Perth East, County of Perth. We are committed to providing accessible customer service (<https://www.ontario.ca/page/accessible-customer-service-policy>).

On request, we can arrange for accessible formats and communications supports. Please contact MMAH by email (mininfo@ontario.ca) for regulation details.

THIS IS NOT A PLAN OF SURVEY

Information provided by the Ministry of Municipal Affairs and Housing, under licence with the Ministry of Natural Resources.
© 2021, Queen's Printer for Ontario.