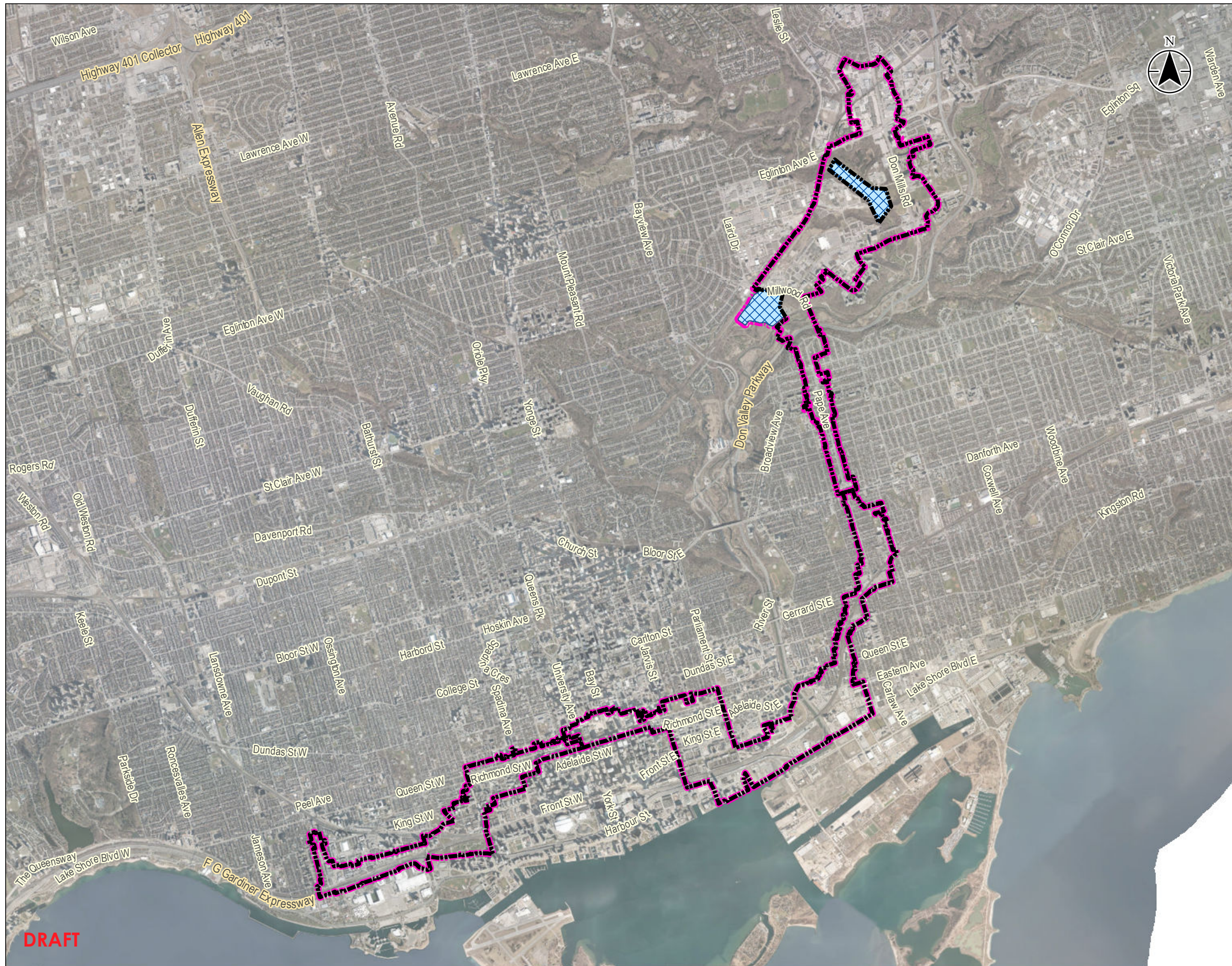


\\ced1215-01\work\groups\01_6055och\hv\1_60556009\11_data\as_cadt\as\mxd\abc\vacor_16056009_SF_Ep01_OL_SAR_StudyArea.mxd_Revision: 2021-10-05 by: brcwgr

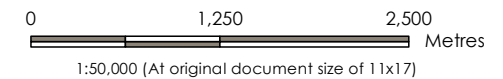


DRAFT

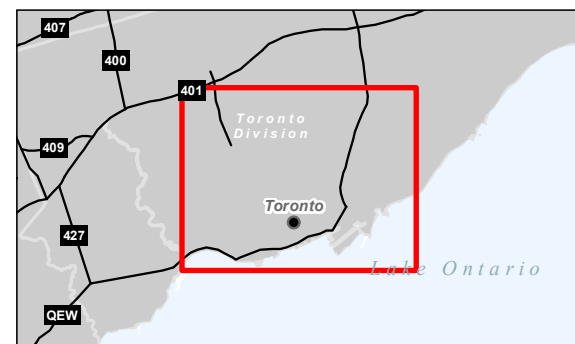


Legend

- Permit CR-D-002-19 - Current Study Area (2020)
- Permit CR-D-002-19 - Proposed Study Area (2021)
- Area proposed to be added to Permit CR-D-002-19 Current (2020) Study Area



- Notes
- Coordinate System: NAD27 MTM zone 10
 - Base features produced under license with the Ontario Ministry of Natural Resources and Forestry © Queen's Printer for Ontario, 2020.
 - City of Toronto data licensed under the Open Government. Licence - Toronto.



Project Location: City of Toronto, ON
160560009 REV 4
Prepared by BCC on 2021-10-05
Technical Review by ABC on yyyy-mm-dd
Independent Review by ABC on yyyy-mm-dd

Client/Project:
HDR CORPORATION
ONTARIO LINE TA

Figure No. **1** **DRAFT**

Title
Permit CR-D-002-19 - Current (2020) and Proposed (2021) Study Areas

Disclaimer: Stantec assumes no responsibility for data supplied in electronic format. The recipient accepts full responsibility for verifying the accuracy and completeness of the data. The recipient releases Stantec, its officers, employees, consultants and agents, from any and all claims arising in any way from the content or provision of the data.