

**SCHEDULE A to the Notice of Decision  
File No. 56-T-182756**

**Draft Plan of Subdivision**

Munro Lake Recreational Cottage Lots  
Location AL900, Part 1 of Plan 6R-2498  
being Part of Lot 2, Concession IV  
geographic Township of Munro  
Territorial District of Cochrane  
37.2 acres (15.05 ha) ±

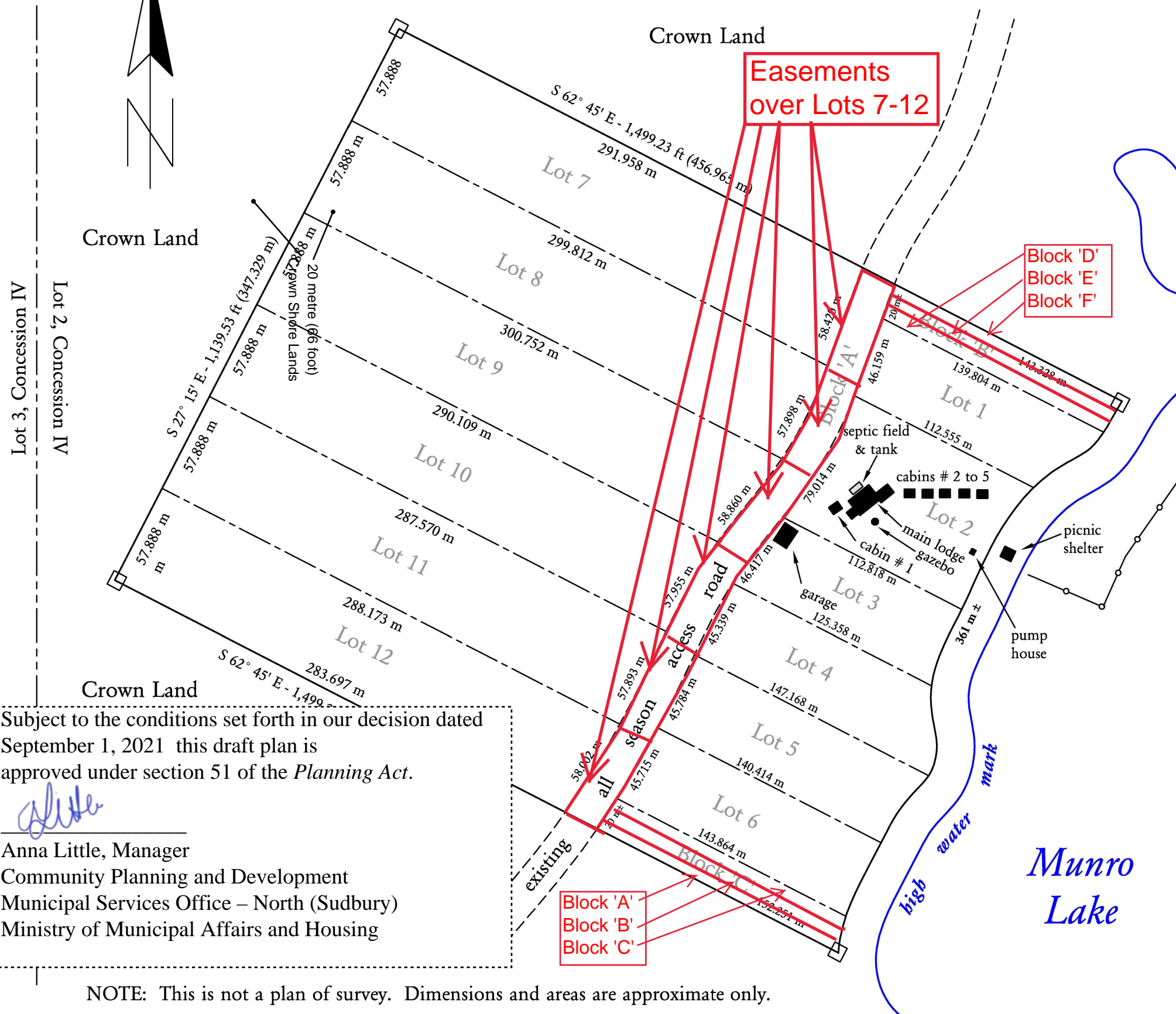
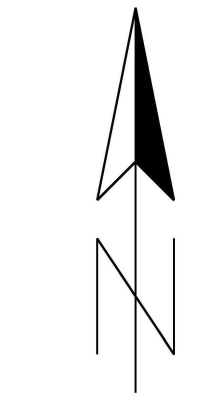
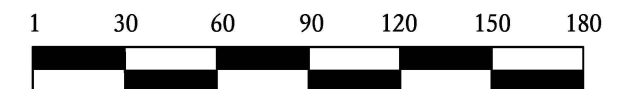
**Legend**

- surveyed boundary lines
- survey posts (standard iron bar 1 in sq. x 4 ft long)
- 20 metre (66 foot) road right-of-way
- proposed cottage lot boundaries
- existing buildings/improvements (to scale)
- Lot and Concession Lines
- Submarine Hydro Cable


**Lots/Blocks Area Table**

Location	Area [ha]	Location	Area [ha]
Lot 1	0.56	Lot 9	1.70
Lot 2	0.84	Lot 10	1.66
Lot 3	0.53	Lot 11	1.65
Lot 4	0.60	Lot 12	1.64
Lot 5	0.61	<del>Blk "A" access road</del>	0.70
Lot 6	0.62	<del>Blk "B" lake access</del>	0.27
Lot 7	1.70	<del>Blk "C" lake access</del>	0.24
Lot 8	1.73	<b>Total Area</b>	<b>15.05</b>

**Scale: 1 to 3,000**



Subject to the conditions set forth in our decision dated September 1, 2021 this draft plan is approved under section 51 of the *Planning Act*.



Anna Little, Manager  
Community Planning and Development  
Municipal Services Office – North (Sudbury)  
Ministry of Municipal Affairs and Housing

NOTE: This is not a plan of survey. Dimensions and areas are approximate only.