

severed 1.4ha
retained 30.11 ha

proposed
entrance

John / Beverley Farr

- J1 - Dwelling 40' x 35'
- J2 - shed 20' x 25'
- J3 - shed 25' x 35'

All dimensions are
approximate and
in feet

Residential / Agriculture

Allen Road

403m

Marie Black
30.11 ha

John Horne

W 1/2 of S 1/2 L5 CS

Ingram

EXISTING ENTRANCE

Agriculture

795m

Residential /

Agriculture


Road

Sheperd Lake

ARNEWAY

EXISTING
entrance

56m



252m

Elliott

Road

Rosborough

Rosborough

Residential



Legend

- Building as Symbol
- Building to Scale
- Airport
- Helipad | Hospital Helipad
- Scopline Base
- Ferry Route
- Trail Head \
- Trail
- Railway \ Train Station
- Railway with Bridge
- Railway with Tunnel
- Road (Major → Minor)
- Winter Road
- Road with Bridge
- Road with Tunnel
- Primary, Kings or
- 400 Series Highway
- Secondary Highway
- Tertiary Highway
- District, County, Regional
- Trail Highway
- One Way Road
- Road with Permanent
- Blocked Passage
- Road with Address Ranges
- Hydro Line, Communication Line
- or Unknown Transmission Line
- Natural Gas Pipeline, Water Pipeline
- or Unknown Pipeline
- Spot Height
- Index Contour
- Contour
- Wooded Area
- Wetland
- Waterbody
- Waterbody Elevation
- Watercourse
- Falls
- Rapids
- Rapids \ Falls
- Rapids
- Rocks
- Lock, Gate
- Dam \ Hydro Wall
- Dam \ Hydro Wall
- Provincial \ State Boundary
- International Boundary
- Upper Tier \ District
- Municipal Boundary
- Lower Tier \ Single Tier
- Local Boundary
- Lot Line
- Indian Reserve
- Provincial Park
- National Park
- Conservation Reserve
- Military Lands



Projection: Web Mercator

Imagery Copyright Notices: Ontario Ministry of Natural Resources and Forestry; NASA Landsat Program; First Base Solutions Inc.; Aero-Photo (1961) Inc.; DigitalGlobe Inc.; U.S. Geological Survey.

© Copyright for Ontario Parcel data is held by Queen's Printer for Ontario and its licensors and may not be reproduced without permission.

0 0.4 km

The Ontario Ministry of Natural Resources and Forestry shall not be liable in any way for the use of, or reliance upon, this map or any information on this map. This map should not be used for: navigation, a plan of survey, routes, nor locations.

© Queen's Printer for Ontario, 2015



Legend

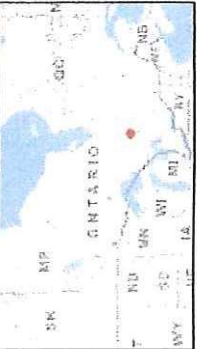
- Building as Symbol
- Building to Scale
- Airport
- Helipad
- Hospital
- Scopline Base
- Ferry Route
- Tail Head
- Trail
- Railway 1 Train Station
- Railway with Bridge
- Railway with Tunnel
- Road (Major → Mine)
- Water Road
- Road with Bridge
- Road with Tunnel
- Primary, Kiosk or
- 400 Series Highway
- Secondary Highway
- Tertiary Highway
- District, County, Regional
- Principal Road
- Toll Highway
- One Way Road
- Road with Address Ranges
- Block
- Block Passage
- High Voltage Transmission Line
- or Unknown Transmission Line
- Natural Gas Pipeline, Water Pipeline
- or Unknown Pipeline
- Spot Height
- Index Contour
- Contour
- Wooded Area
- Wetland
- Waterbody
- Waterbody Elevation
- Watercourse
- Falls
- Rapids
- Rapids 1 Falls
- Rapids
- Rocks
- Lock Gate
- Dam 1 Hydro Wall
- Dam
- Provincial State Boundary
- International Boundary
- Upper Tier 1 District
- Municipal Boundary
- Lower Tier 1 Single Tier
- Municipal Boundary
- Lot Line
- Indian Reserve
- Provincial Park
- National Park
- Conservation Reserve
- Military Lands

Projection: Web Mercator

Imagery Copyright Notices: Ontario Ministry of Natural Resources and Forestry; NASA Landsat Program; First Base Solutions Inc.; Aero-Photo (1961) Inc.; DigitalGlobe Inc.; U.S. Geological Survey.
© Copyright for Ontario Parcel data is held by Queen's Printer for Ontario and its licensors and may not be reproduced without permission.

0 0.4 km

The Ontario Ministry of Natural Resources and Forestry shall not be liable in any way for the use of, or reliance upon, this map or any information on this map. This map should not be used for: navigation, a plan of survey, routes, nor locations.



RECEIVED AND DEPOSITED
PLAN 54R-6187
 DATE September 10, 2019
 REPRESENTATIVE FOR THE LAND REGISTRY FOR THE LAND TITLES DIVISION OF TIMISKAMING (No. 54)
11 S. Doupe
 ONTARIO LAND SURVEYOR

INTEGRATION COORDINATE TABLES		
MONUMENT	EASTING	
0082001119	5284471.577	
0082001121	5285174.713	
UTM ZONE 17, NAD83(ORIGINAL)		
OBSERVED REFERENCE POINTS (ORP) ARE DERIVED FROM RTK MEASUREMENTS ON 50% AND ARE REFERRED TO UTM, ZONE 17, NAD83 (ORIGINAL).		
COORDINATES SHOWN HEREON HAVE A RELATIVE ACCURACY TO MEET THE REQUIREMENTS OF SECTION 14(2) OF OREG. 216/10 UNDER THE SURVEYS ACT.		
POINT ID	NORTHING	EASTING
①	5396252.08	596052.12
②	5396252.73	597603.50
③	5397060.44	596048.27
④	5398242.35	597874.05
COORDINATES CANNOT, IN THEMSELVES, BE USED TO RE-ESTABLISH CORNERS OR BOUNDARIES SHOWN ON THIS PLAN.		

DATE September 10, 2019
 REPRESENTATIVE FOR THE LAND REGISTRY FOR THE LAND TITLES DIVISION OF TIMISKAMING (No. 54)
11 S. Doupe
 ONTARIO LAND SURVEYOR

SCHEDULE	
PART	CONCESSION
1	5
WEST 1/2 OF SOUTH 1/2 OF LOT 5	
PIN 61273 - 0040 (LT)	
AREA (M ²)	
1,424.3	

REQUIRE THIS PLAN TO BE DEPOSITED UNDER THE LAND TITLES ACT.

DATE September 10, 2019
 REPRESENTATIVE FOR THE LAND REGISTRY FOR THE LAND TITLES DIVISION OF TIMISKAMING (No. 54)
11 S. Doupe
 ONTARIO LAND SURVEYOR

REQUIRE THIS PLAN TO BE DEPOSITED UNDER THE LAND TITLES ACT.

DATE September 10, 2019
 REPRESENTATIVE FOR THE LAND REGISTRY FOR THE LAND TITLES DIVISION OF TIMISKAMING (No. 54)
11 S. Doupe
 ONTARIO LAND SURVEYOR

DATE September 10, 2019
 REPRESENTATIVE FOR THE LAND REGISTRY FOR THE LAND TITLES DIVISION OF TIMISKAMING (No. 54)
11 S. Doupe
 ONTARIO LAND SURVEYOR

REQUIRE THIS PLAN TO BE DEPOSITED UNDER THE LAND TITLES ACT.

DATE September 10, 2019
 REPRESENTATIVE FOR THE LAND REGISTRY FOR THE LAND TITLES DIVISION OF TIMISKAMING (No. 54)
11 S. Doupe
 ONTARIO LAND SURVEYOR

DATE September 10, 2019
 REPRESENTATIVE FOR THE LAND REGISTRY FOR THE LAND TITLES DIVISION OF TIMISKAMING (No. 54)
11 S. Doupe
 ONTARIO LAND SURVEYOR

REQUIRE THIS PLAN TO BE DEPOSITED UNDER THE LAND TITLES ACT.

DATE September 10, 2019
 REPRESENTATIVE FOR THE LAND REGISTRY FOR THE LAND TITLES DIVISION OF TIMISKAMING (No. 54)
11 S. Doupe
 ONTARIO LAND SURVEYOR

DATE September 10, 2019
 REPRESENTATIVE FOR THE LAND REGISTRY FOR THE LAND TITLES DIVISION OF TIMISKAMING (No. 54)
11 S. Doupe
 ONTARIO LAND SURVEYOR

REQUIRE THIS PLAN TO BE DEPOSITED UNDER THE LAND TITLES ACT.

DATE September 10, 2019
 REPRESENTATIVE FOR THE LAND REGISTRY FOR THE LAND TITLES DIVISION OF TIMISKAMING (No. 54)
11 S. Doupe
 ONTARIO LAND SURVEYOR

DATE September 10, 2019
 REPRESENTATIVE FOR THE LAND REGISTRY FOR THE LAND TITLES DIVISION OF TIMISKAMING (No. 54)
11 S. Doupe
 ONTARIO LAND SURVEYOR

REQUIRE THIS PLAN TO BE DEPOSITED UNDER THE LAND TITLES ACT.

DATE September 10, 2019
 REPRESENTATIVE FOR THE LAND REGISTRY FOR THE LAND TITLES DIVISION OF TIMISKAMING (No. 54)
11 S. Doupe
 ONTARIO LAND SURVEYOR

DATE September 10, 2019
 REPRESENTATIVE FOR THE LAND REGISTRY FOR THE LAND TITLES DIVISION OF TIMISKAMING (No. 54)
11 S. Doupe
 ONTARIO LAND SURVEYOR

REQUIRE THIS PLAN TO BE DEPOSITED UNDER THE LAND TITLES ACT.

DATE September 10, 2019
 REPRESENTATIVE FOR THE LAND REGISTRY FOR THE LAND TITLES DIVISION OF TIMISKAMING (No. 54)
11 S. Doupe
 ONTARIO LAND SURVEYOR

DATE September 10, 2019
 REPRESENTATIVE FOR THE LAND REGISTRY FOR THE LAND TITLES DIVISION OF TIMISKAMING (No. 54)
11 S. Doupe
 ONTARIO LAND SURVEYOR

REQUIRE THIS PLAN TO BE DEPOSITED UNDER THE LAND TITLES ACT.

DATE September 10, 2019
 REPRESENTATIVE FOR THE LAND REGISTRY FOR THE LAND TITLES DIVISION OF TIMISKAMING (No. 54)
11 S. Doupe
 ONTARIO LAND SURVEYOR

DATE September 10, 2019
 REPRESENTATIVE FOR THE LAND REGISTRY FOR THE LAND TITLES DIVISION OF TIMISKAMING (No. 54)
11 S. Doupe
 ONTARIO LAND SURVEYOR

REQUIRE THIS PLAN TO BE DEPOSITED UNDER THE LAND TITLES ACT.

DATE September 10, 2019
 REPRESENTATIVE FOR THE LAND REGISTRY FOR THE LAND TITLES DIVISION OF TIMISKAMING (No. 54)
11 S. Doupe
 ONTARIO LAND SURVEYOR

DATE September 10, 2019
 REPRESENTATIVE FOR THE LAND REGISTRY FOR THE LAND TITLES DIVISION OF TIMISKAMING (No. 54)
11 S. Doupe
 ONTARIO LAND SURVEYOR

REQUIRE THIS PLAN TO BE DEPOSITED UNDER THE LAND TITLES ACT.

DATE September 10, 2019
 REPRESENTATIVE FOR THE LAND REGISTRY FOR THE LAND TITLES DIVISION OF TIMISKAMING (No. 54)
11 S. Doupe
 ONTARIO LAND SURVEYOR

DATE September 10, 2019
 REPRESENTATIVE FOR THE LAND REGISTRY FOR THE LAND TITLES DIVISION OF TIMISKAMING (No. 54)
11 S. Doupe
 ONTARIO LAND SURVEYOR

REQUIRE THIS PLAN TO BE DEPOSITED UNDER THE LAND TITLES ACT.

DATE September 10, 2019
 REPRESENTATIVE FOR THE LAND REGISTRY FOR THE LAND TITLES DIVISION OF TIMISKAMING (No. 54)
11 S. Doupe
 ONTARIO LAND SURVEYOR

DATE September 10, 2019
 REPRESENTATIVE FOR THE LAND REGISTRY FOR THE LAND TITLES DIVISION OF TIMISKAMING (No. 54)
11 S. Doupe
 ONTARIO LAND SURVEYOR

REQUIRE THIS PLAN TO BE DEPOSITED UNDER THE LAND TITLES ACT.

DATE September 10, 2019
 REPRESENTATIVE FOR THE LAND REGISTRY FOR THE LAND TITLES DIVISION OF TIMISKAMING (No. 54)
11 S. Doupe
 ONTARIO LAND SURVEYOR

DATE September 10, 2019
 REPRESENTATIVE FOR THE LAND REGISTRY FOR THE LAND TITLES DIVISION OF TIMISKAMING (No. 54)
11 S. Doupe
 ONTARIO LAND SURVEYOR

REQUIRE THIS PLAN TO BE DEPOSITED UNDER THE LAND TITLES ACT.

DATE September 10, 2019
 REPRESENTATIVE FOR THE LAND REGISTRY FOR THE LAND TITLES DIVISION OF TIMISKAMING (No. 54)
11 S. Doupe
 ONTARIO LAND SURVEYOR

DATE September 10, 2019
 REPRESENTATIVE FOR THE LAND REGISTRY FOR THE LAND TITLES DIVISION OF TIMISKAMING (No. 54)
11 S. Doupe
 ONTARIO LAND SURVEYOR

REQUIRE THIS PLAN TO BE DEPOSITED UNDER THE LAND TITLES ACT.

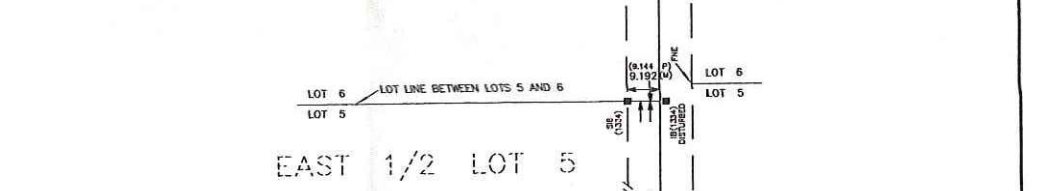
DATE September 10, 2019
 REPRESENTATIVE FOR THE LAND REGISTRY FOR THE LAND TITLES DIVISION OF TIMISKAMING (No. 54)
11 S. Doupe
 ONTARIO LAND SURVEYOR

DATE September 10, 2019
 REPRESENTATIVE FOR THE LAND REGISTRY FOR THE LAND TITLES DIVISION OF TIMISKAMING (No. 54)
11 S. Doupe
 ONTARIO LAND SURVEYOR

REQUIRE THIS PLAN TO BE DEPOSITED UNDER THE LAND TITLES ACT.

DATE September 10, 2019
 REPRESENTATIVE FOR THE LAND REGISTRY FOR THE LAND TITLES DIVISION OF TIMISKAMING (No. 54)
11 S. Doupe
 ONTARIO LAND SURVEYOR

DATE September 10, 2019
 REPRESENTATIVE FOR THE LAND REGISTRY FOR THE LAND TITLES DIVISION OF TIMISKAMING (No. 54)
11 S. Doupe
 ONTARIO LAND SURVEYOR



INTEGRATION COORDINATE TABLES

MONUMENT	EASTING
0082001119	5284471.577
0082001121	5285174.713

UTM ZONE 17, NAD83(ORIGINAL)

OBSERVED REFERENCE POINTS (ORP) ARE DERIVED FROM RTK MEASUREMENTS ON 50% AND ARE REFERRED TO UTM, ZONE 17, NAD83 (ORIGINAL).

COORDINATES SHOWN HEREON HAVE A RELATIVE ACCURACY TO MEET THE REQUIREMENTS OF SECTION 14(2) OF OREG. 216/10 UNDER THE SURVEYS ACT.

POINT ID	NORTHING	EASTING
①	5396252.08	596052.12
②	5396252.73	597603.50
③	5397060.44	596048.27
④	5398242.35	597874.05

COORDINATES CANNOT, IN THEMSELVES, BE USED TO RE-ESTABLISH CORNERS OR BOUNDARIES SHOWN ON THIS PLAN.

REQUIRE THIS PLAN TO BE DEPOSITED UNDER THE LAND TITLES ACT.

DATE September 10, 2019
 REPRESENTATIVE FOR THE LAND REGISTRY FOR THE LAND TITLES DIVISION OF TIMISKAMING (No. 54)
11 S. Doupe
 ONTARIO LAND SURVEYOR

REQUIRE THIS PLAN TO BE DEPOSITED UNDER THE LAND TITLES ACT.

DATE September 10, 2019
 REPRESENTATIVE FOR THE LAND REGISTRY FOR THE LAND TITLES DIVISION OF TIMISKAMING (No. 54)
11 S. Doupe
 ONTARIO LAND SURVEYOR

REQUIRE THIS PLAN TO BE DEPOSITED UNDER THE LAND TITLES ACT.

DATE September 10, 2019
 REPRESENTATIVE FOR THE LAND REGISTRY FOR THE LAND TITLES DIVISION OF TIMISKAMING (No. 54)
11 S. Doupe
 ONTARIO LAND SURVEYOR

REQUIRE THIS PLAN TO BE DEPOSITED UNDER THE LAND TITLES ACT.

DATE September 10, 2019
 REPRESENTATIVE FOR THE LAND REGISTRY FOR THE LAND TITLES DIVISION OF TIMISKAMING (No. 54)
11 S. Doupe
 ONTARIO LAND SURVEYOR

REQUIRE THIS PLAN TO BE DEPOSITED UNDER THE LAND TITLES ACT.

DATE September 10, 2019
 REPRESENTATIVE FOR THE LAND REGISTRY FOR THE LAND TITLES DIVISION OF TIMISKAMING (No. 54)
11 S. Doupe
 ONTARIO LAND SURVEYOR



P.O. BOX 1589
 17 WELLINGTON STREET
 NEW LISKARD, ONTARIO, POI 1P0
 705-622-0872
 WWW.SURVEYORSONSITE.COM

DATE: SEPTEMBER 10, 2019
 CHECKED BY: RNS
 FILE: N2019-008 PLAN-01

DATE: SEPTEMBER 10, 2019
 CHECKED BY: RNS
 FILE: N2019-008 PLAN-01

DATE: SEPTEMBER 10, 2019
 CHECKED BY: RNS
 FILE: N2019-008 PLAN-01

DATE: SEPTEMBER 10, 2019
 CHECKED BY: RNS
 FILE: N2019-008 PLAN-01

DATE: SEPTEMBER 10, 2019
 CHECKED BY: RNS
 FILE: N2019-008 PLAN-01

DATE: SEPTEMBER 10, 2019
 CHECKED BY: RNS
 FILE: N2019-008 PLAN-01

DATE: SEPTEMBER 10, 2019
 CHECKED BY: RNS
 FILE: N2019-008 PLAN-01

DATE: SEPTEMBER 10, 2019
 CHECKED BY: RNS
 FILE: N2019-008 PLAN-01

DATE: SEPTEMBER 10, 2019
 CHECKED BY: RNS
 FILE: N2019-008 PLAN-01

DATE: SEPTEMBER 10, 2019
 CHECKED BY: RNS
 FILE: N2019-008 PLAN-01

DATE: SEPTEMBER 10, 2019
 CHECKED BY: RNS
 FILE: N2019-008 PLAN-01

DATE: SEPTEMBER 10, 2019
 CHECKED BY: RNS
 FILE: N2019-008 PLAN-01

DATE: SEPTEMBER 10, 2019
 CHECKED BY: RNS
 FILE: N2019-008 PLAN-01

REQUIRE THIS PLAN TO BE DEPOSITED UNDER THE LAND TITLES ACT.

DATE September 10, 2019
 REPRESENTATIVE FOR THE LAND REGISTRY FOR THE LAND TITLES DIVISION OF TIMISKAMING (No. 54)
11 S. Doupe
 ONTARIO LAND SURVEYOR