



Exploration Permit/Permis d'exploration

Number/Numero:

PR-21-000098

This permit is issued under the authority of section 78.3 of the *Mining Act* and the Exploration Plans and Exploration Permits Regulation (O. Reg. 308/12). It is subject to the provisions of the Act and regulation as well as the terms and conditions included in this permit.

Ce permis est émis conformément aux dispositions de section 78.3 de la *Loi sur les mines* et des règlements et est sujet aux restrictions et dispositions de ce lois et règlements ainsi qu'aux conditions ci-énoncées.

Note: The issuance of this permit does not relieve the applicant from the responsibility of acquiring any other agency, board, government, etc. approval as may be required nor does it relieve the permittee from the requirements of any other legislation or guarantee access to the land.

Remarque : La délivrance de ce permis n'exempte pas le demandeur de l'obligation d'obtenir l'autorisation de tout autre organisme, commission, gouvernement, etc. qui pourrait être exigée, n'exempte pas le titulaire des dispositions de toute autre loi et ne garantit pas l'accès à la terre.

Project Details/ Détails sur le projet

Project Name/ Titre du projet

Moss Lake

Qualified Supervisor/Superviseur qualifié

Peter Flindell

This Permit is issued to: Ce Permis est délivré a:

Name of Permittee:/Nom du détenteur:

MOSS LAKE GOLD MINES LTD

Mailing Address:/Adresse postale:

1200, 220 Bay Street Toronto ON M5J2W4

To conduct early exploration activities from/ Pour effectuer des activités d'exploration du (yyyy/mm/dd):

2021/06/15

to:

2024/06/14

On claim/lease/licence of occupation number(s):/Sur le numéro(s) du claim/bail/permis d'occupation:

154410 154411 171037 176771 176876 202231 202913 206904 219014 227704 228785 233454 241283 252291
266865 287007 287008 288397 293076 293077 293420 293822 295712 299799 300548 314727 314935 344994
562011 562013 562014 562015 562016 562017 562020 562021 562029 562068 562069 562072 562074

As per the project map(s) and Activity Details Report, all of which are attached hereto and which form part of this permit/
Selon la/les carte(s) du projet et le Rapport Détaillé des Activités, tous qui sont attachés ici et qui forment partie du permis

for the purpose of Permit activities:

Mechanized Drilling (assembled weight >150kg)/ Forage mécanisé (poids assemblé >150 kg)

Mechanized Stripping (>100m² in 200m radius)/ Décapage mécanisé (>100 m² dans un rayon de 200 m)

Pitting and Trenching (>3m³ in 200m radius)/ Creusement de fosses et de tranchées (>3 m³ dans un rayon de 200 m)

Line Cutting (>1.5m width)/ Découpage des quadrillages (>1,5 m de largeur)

Other (Early exploration activities for which Director has required a permit)/Autre (Activités d'exploration préliminaires pour laquelle le Directeur a demandé un permis):

for the purpose of Plan activities:

Ground geophysical survey requiring a generator (Les levés géophysiques au sol qui nécessitent l'utilisation d'une génératrice)

- Mechanized Drilling (assembled weight <150kg)/ Forage mécanisé (poids assemblé <150 kg)
- Mechanized Stripping (<100m² in 200m radius)/ Décapage mécanisé (<100 m² dans un rayon de 200 m)
- Pitting and Trenching (1-3m³ in 200m radius)/ Creusement de fosses et de tranchées (1-3 m³ dans un rayon de 200 m)
- Line Cutting (<1.5m width)/ Découpage des quadrillages (<1,5 m de largeur)

Subject to the following conditions:/Et sous les conditions suivantes:

1. The Permittee shall keep this permit or a true copy thereof on the permit area./Le détenteur conserver ce permis ou une copie conforme sur les lieux des travaux.
2. The person in charge of the operation conducted under this permit shall produce and show this permit or the true copy kept on the exploration permit area to any inspector whenever requested by the officer./Le responsable des travaux couverts par ce permis doit produire le permis ou sa copie conforme si un inspecteur lui demande.
3. The requirements outlined in Schedule 1 of Ontario Regulation 308/12 and applicable Provincial Standards for Early Exploration/ Les exigences générales identifier à l'annexe 1 du Règlement de l'Ontario 308/12 et les normes provinciales relatives à l'exploration préliminaire.
4. Other terms and conditions as listed on this permit./Autres termes et conditions énoncées sur ce permis.

Place of Issue/Emis a:

Thunder Bay

Issued by/Emis par:

Scott Burgess, Director of Exploration

Date of Issue/Date émis (yyyy/mm/dd, aaaa/mm/jj):

2021/06/15

Signature of Director/Signature du directeur:



Additional Terms and Conditions:

Autre termes et conditions:

Collection of personal information, if any, on this form is authorized by sections 7, 78.2, 78.3, and subsection 178.2(1) of the *Mining Act* for the purpose of creating a public record as described in section 37 of the *Freedom of Information and Protection of Privacy Act*. This information may also be posted in a modified form on the Ministry of Northern Development and Mines website and on the Environmental Registry for public comment. Questions about this collection should be directed to the Mineral Exploration and Development Section, Ministry of Northern Development and Mines, 933 Ramsey Lake Road, Sudbury ON P3E 6B5. Telephone 705-670-5815.

Preferred language of correspondence

- English
 French

Fields marked with an asterisk (*) are mandatory.

1. Project Details

Project Name *
Moss Lake

Name of Early Exploration Proponent *
Moss Lake Gold Mines Limited

Is the proposed early exploration area within the project area for an existing filed closure plan? *
 Yes No

Are there any mine hazards identified in the [Abandoned Mines Information System \(AMIS sites\)](#) in your project area? *
 Yes No

Enter the Universal Transverse Mercator Coordinates (UTM) in North American Datum 83 (NAD 83) Grid for the centre of your project area

| Zone (N) * | Easting (m) * | Northing (m) * |
|------------|---------------|----------------|
| 15 | 670298 | 5379581 |

2. Exploration Logistics and Detailed Information

Will explosives be used for any activity/activities? If yes describe in detail which activities require the explosives, where they will be stored, and any other relevant information.
No

What commodity or commodities are being sought in the work program?
Gold and related commodities (e.g., copper, silver)

How will you be transporting personnel to the exploration site for all activities? Describe in detail.
Personnel will be housed in Kashabowie and move to and from site each day using light utility vehicles.

How will you be mobilizing/demobilizing equipment to and from the exploration site for all activities? Describe in detail.
Drilling equipment and supplies will be mobilised to a trailhead just off Highway 11 by lowbed truck. The equipment will then move to drill sites under their own track power or with the assistance of a bulldozer

What type of equipment will you be using for all of the early exploration activities?
Medium-sized diamond drilling rigs capable of drilling HQ-core together with support equipment (bulldozer and/or excavator) to create safe working spaces for rig sites and environment-protective sumps and traps to contain all drill fluids.

What type of drilling will take place? (e.g. core drilling, reverse circulation)
Diamond drilling only

Do you anticipate the removal of the drill casing?

Yes No

If yes, when will you be removing it?

Immediately 3 to 6 months 6 to 12 months 1 to 2 years

For the exploration activities you have selected in your early exploration submission please fill in the associated details (required for all activities proposed). *

Geophysical surveys requiring a generator ▶ Type of Survey _____

Line cutting ▶ Estimated total line length _____ metres

Mechanized Stripping ▶ Planned Number of stripped locations _____
Estimated total area of stripping _____ square metres

Pitting and Trenching of Bedrock ▶ Planned Number of Pits/Trenches _____

Mechanized Drilling ▶ Planned drill hole diameter 10 centimetres
 1 - 5 pads
 6 - 10 pads
 11 - 15 pads
 16 - 20 pads
 > 20 pads

Please identify any non-prescribed activity/activities you will be undertaking to support the prescribed early exploration activity/activities

- Creating trails for the purposes of early exploration
 Creating roads for the purposes of early exploration
 Creating/setting up camp(s) to house personnel to perform your prescribed early exploration activities
Number of people in camp _____ Number of camps _____
 Ground geophysical surveys without a generator
 Airborne geophysical surveys

Are you planning to store fuel or other hazardous materials on the property? *

Yes No

Please provide any other information relevant to this project.

Diesel will be required for the drilling rigs and support equipment. All fuel will be contained in a bunded facility at the main secure laydown area.

3. Signature


Name (Last Name, First Name)

Peter Flindell

Email Address

pflindell@goldshorerresources.com

Signature



Date (yyyy/mm/dd)










2021/02/25

Goldshore - Moss Lake : Moss Lake Project Map



1:30,000

Legend

-  Moss Lake Permit Boundary
-  Moss Lake Permit Claims
- Project Mining Lands**
-  Patent
-  Lease
-  Mining Licence of Occupation
- Non Mining Lands**
-  MSR
-  SR
-  Moss Lake Claims
-  Active Cell Claims
-  Proposed Drill Pads
-  Waterbody
-  Watercourse



Reference data from Land Information Ontario and Ministry of Energy Northern Development and Mines.

Projection: NAD83 Zone 15N

Map by Thomson Environmental
March 9, 2021

