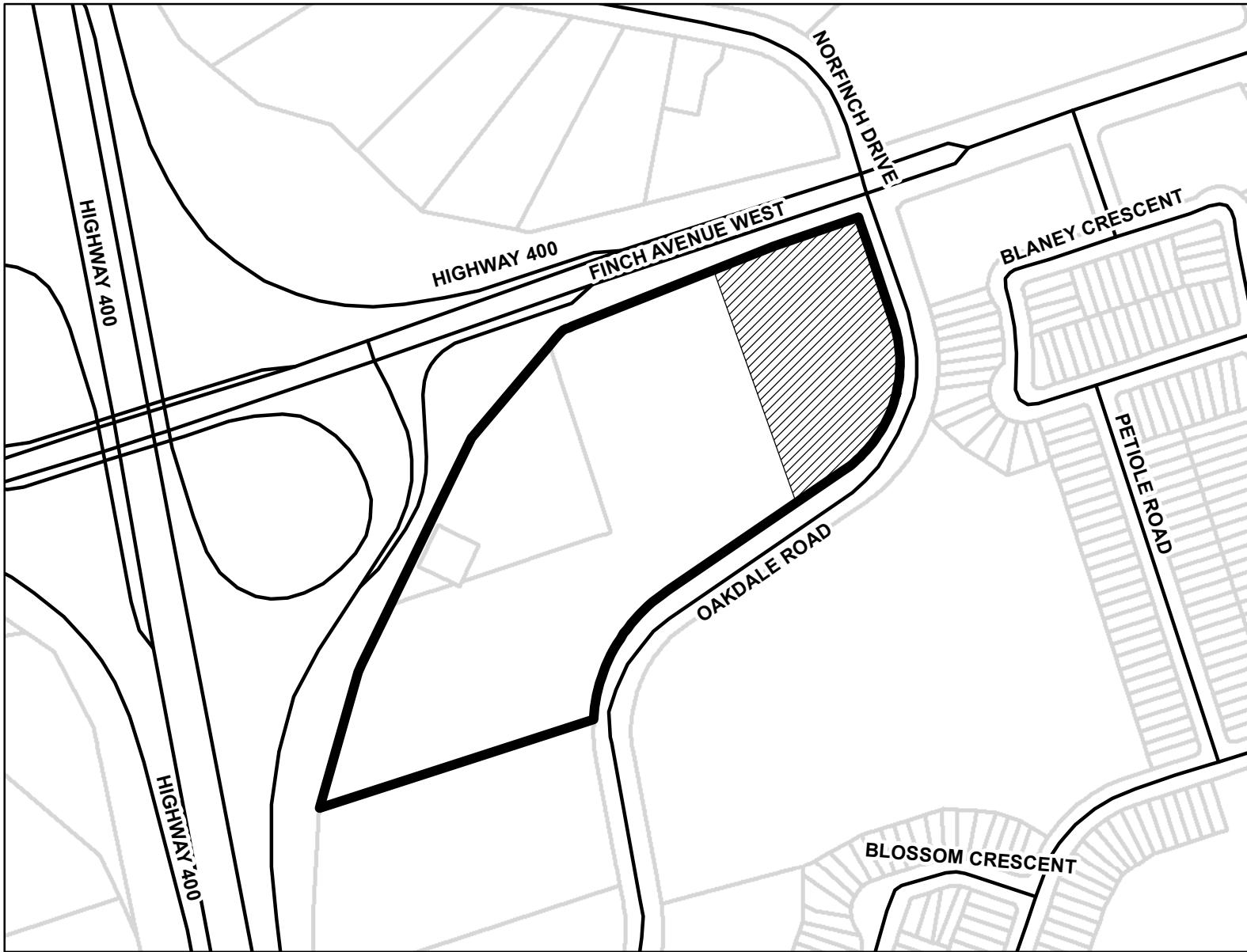

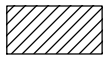


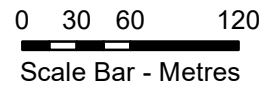


Part of Lot 20, Concession 5, West of Yonge Street,  
Geographic Township of York, City of Toronto (formerly City of North York)



**LEGEND**

-  Lands Subject to Zoning Order
-  Long-Term Care Home
-  Roads
-  Assessment Parcel



Information provided by the Ministry of Municipal Affairs  
and Housing, under licence with the Ministry of Natural Resources.

This is not a plan of survey.  
© 2021, Queen's Printer for Ontario.

**Map Description:**

This is map number 262, referred to in a Minister's Zoning Order. It shows lands which are located in Part of Lot 20, Concession 5, West of Yonge Street, Geographic Township of York, City of Toronto (formerly City of North York).

We are committed to providing accessible customer service

(<https://www.ontario.ca/page/accessible-customer-service-policy>).

On request, we can arrange for accessible formats and communications supports.

Please contact MMAH by email ([mininfo@ontario.ca](mailto:mininfo@ontario.ca)) for regulation details.