

Certificate of Property Use

Environmental Protection Act, R.S.O. 1990, c.E.19, s.168.6 (CPU) and 197 (Order)

Certificate of Property use number: 8061-BY4UHB

Risk Assessment number: 5278-9YNHXF

Owner: TSP Canada Towers Inc.
100 Hayes Road
Thorold, Ontario
L2V 0C3

Site: 100 Hayes Road
Thorold, Ontario
with a legal description as set out in Schedule '1' of the CPU

The conditions of this Certificate of Property Use (CPU) address the Risk Management Measures in the Risk Assessment noted above and described in detail in Part 1 below (Risk Assessment). In the event of a conflict between the CPU and the Risk Assessment, the conditions of the CPU take precedence.

Summary:

Refer to Part 1 of the CPU, Interpretation, for the meaning of all the defined capitalized terms that apply to the CPU.

- i) CPU requirements addressed in Part 4 of the CPU, Director Requirements, are summarized as follows:
- | | |
|---|-----|
| a. Installing/maintaining any equipment | No |
| b. Monitoring any contaminant | No |
| c. Refraining from constructing any building specified | Yes |
| d. Refraining from using the Property for any use specified | Yes |
| e. Maintaining a barrier to site soils | Yes |

- | | | |
|----|---|-----|
| f. | Preparing and implementing a soil management plan | Yes |
| g. | Preparing and implementing a health and safety plan | Yes |
- ii) Duration of Risk Management Measures identified in Part 4 of the CPU is summarized as follows:
- a. The barrier to site soils over the entirety of the Property shall be maintained indefinitely until the Director alters or revokes the CPU.
 - b. The soil management plan and the health and safety plan shall be required for the Property during any activities potentially in contact with or exposing site soils for as long as the Contaminants of Concern are present on the Property.
 - c. All other Risk Management Measures shall continue indefinitely until the Director alters or revokes the CPU.

Part 1: Interpretation

In the CPU the following terms shall have the meanings described below:

“*Adverse Effect*” has the same meaning as in the Act; namely,

- (a) impairment of the quality of the natural environment for any use that can be made of it;
- (b) injury or damage to property or to plant or animal life;
- (c) harm or material discomfort to any person;
- (d) an adverse effect on the health of any person;
- (e) impairment of the safety of any person;
- (f) rendering any property or plant or animal life unfit for human use;
- (g) loss of enjoyment of normal use of property; and,
- (h) interference with the normal conduct of business.

“*Act*” means the *Environmental Protection Act*, R.S.O. 1990, c. E. 19.

“*Building Code*” means the Ontario Regulation 332/12; ‘Building Code’ as amended January 1, 2020.

“*Contaminant*” has the same meaning as in the Act; namely any solid, liquid, gas, odour, heat, sound, vibration, radiation or combination of any of them, resulting directly or indirectly from human activities that causes or may cause an Adverse Effect.

“*Contaminants of Concern*” has the meaning as set out in section 3.2 of the CPU.

"CPU" means this Certificate of Property Use as may be altered from time to time and bearing the document number 8061-BY4UHB.

"Director" means the undersigned Director, or any other person appointed as a Director for the purpose of issuing a certificate of property use.

"EBR" means the *Environmental Bill of Rights, 1993*, S.O. 1993, c. 28.

"First Storey" has the same meaning as in the Building Code.

"Grade" has the same meaning as in the Building Code.

"LNAPL" means light non-aqueous phase liquid.

"Licensed Professional Engineer" means a person who holds a licence, limited licence or temporary licence under the *Professional Engineers Act*, R.S.O. 1990, c. P.28.

"Ministry" means the ministry of the government of Ontario responsible for the administration of the Act, currently named the Ministry of the Environment, Conservation and Parks.

"O. Reg. 153/04" means Ontario Regulation 153/04, "Record of Site Condition – Part XV.1 of the Act" made under the Act.

"O. Reg. 347/90" means Ontario means R.R.O. 1990, Regulation 347 "General - Waste Management" made under the Act.

"Owner" means the owner(s) of the Property, beginning with the person(s) to whom the CPU is issued, described in the "Owner" section on Page 1 above, and any subsequent owner(s) of the Property.

"OWRA" means the *Ontario Water Resources Act*, R.S.O. 1990, c.O.40.

"Property" means the property that is the subject of the CPU and described in the "Site" section on page 1 above.

"Property Specific Standards" or "PSS" means the property specific standards established for the Contaminants of Concern set out in the Risk Assessment and in section 3.2 of the CPU and are the same standards specified in the Risk Assessment.

"*Provincial Officer*" means a person who is designated as a provincial officer for the purposes of the Act.

"*Qualified Person*" means a person who meets the qualifications prescribed in subsection 5 (2) of O. Reg. 153/04, namely a person who:

- a. Holds a licence, limited licence or temporary licence under the *Professional Engineers Act*, or
- b. Holds a certificate of registration under the *Professional Geoscientists Act, 2000*, and is a practicing member, temporary member, or limited member of the Association of Professional Geoscientists of Ontario.

"*Risk Assessment*" means the Risk Assessment number 5278-9YNHXF accepted by the Director on December 30, 2020 and set out in the following documents:

- "*Risk Assessment, 100 Hayes Road, Thorold, Ontario*", by BluMetric Environmental Inc., dated February 6, 2017;
- "*Revised Risk Assessment Report for 100 Hayes Road, Thorold, Ontario*", by BluMetric Environmental Inc., dated February 2018;
- "*Second Revision Risk Assessment Report for 100 Hayes Road, Thorold, Ontario*", by BluMetric Environmental Inc., dated June 2019;
- "*Revision 3, Risk Assessment for 100 Hayes Road, Thorold, ON*", prepared by BluMetric Environmental Inc., dated December 2019;
- "*Revision 4, Risk Assessment for 100 Hayes Road, Thorold, Ontario*", prepared by BluMetric Environmental Inc., dated September 2020; and
- Email entitled "*FW: Risk assessment for 100 Hayes Road, Thorold; RA1481-15; IDS# 5278- 9YNHXF*", from Brett Ibbotson, BluMetric Environmental Inc., received by TASDB on December 8, 2020; with following attachments:
 - Appendix E – Phase Two CSM, REVISION 4A – December 2020; file name: Rev 4A Appendix E - Phase Two CSM.pdf;
 - Cover Letter, Re: REVISION 4A of Appendix E Only, dated December 9, 2020; file name: Rev 4A Cover Letter for 100 Hayes Dec 2020.pdf; and
 - Revised Phase Two CSM Figures and Tables Only; file name: Rev 4A Figures and Tables Only Dec 2020.pdf.

"*Risk Management Measures*" means the risk management measures specific to the Property described in the Risk Assessment and/or Part 4 of the CPU.

"*Sub Slab Vapour Barrier Venting Layer*" means an engineered venting layer and associated Venting Components above the sub-slab materials for building construction, as designed by a Licenced Professional Engineer, which operates in an active manner providing at least 4 Pa or greater pressure relief, and the collection and venting of vapours away from a building.

"*Tribunal*" has the same meaning as in the Act; namely, the Environmental Review Tribunal.

"*Venting Components*" means a network of perforated piping/plenums or venting composites embedded in granular materials of sufficient permeability or other venting products with continuous formed void space that convey vapours and direct these vapours into vent risers that terminate above the roof elevation with active venting.

Part 2: Legal Authority

- 2.1 Section 19 of the Act states that a certificate of property use is binding on the executor, administrator, administrator with the will annexed, guardian of property or attorney for property of the person to whom it was directed, and on any other successor or assignee of the person to whom it was directed.
- 2.2 Subsection 132(1.1) of the Act states that the Director may include in a certificate of property use a requirement that the person to whom the certificate is issued provide financial assurance to the Crown in right of Ontario for any one or more of,
 - a. the performance of any action specified in the certificate of property use;
 - b. the provision of alternate water supplies to replace those that the Director has reasonable and probable grounds to believe are or are likely to be contaminated or otherwise interfered with by a contaminant on, in or under the property to which the certificate of property use relates; and
 - c. measures appropriate to prevent adverse effects in respect of the property to which the certificate of property use relates.
- 2.3 Section 168.6 (1) of the Act states that if a risk assessment related to the property has been accepted under clause 168.5 (1) (a), the Director may issue a certificate of property use to the owner of the property, requiring the owner to do

any of the following things:

1. Take any action that is specified in the certificate and that, in the Director's opinion, is necessary to prevent, eliminate or ameliorate any adverse effect that has been identified in the risk assessment, including installing any equipment, monitoring any contaminant or recording or reporting information for that purpose.
 2. Refrain from using the property for any use specified in the certificate or from constructing any building specified in the certificate on the property.
- 2.4 Subsection 168.6(2) of the Act states that a certificate of property use shall not require an owner of property to take any action that would have the effect of reducing the concentration of a contaminant on, in or under the property to a level below the level that is required to meet the standards specified for the contaminant in the risk assessment.
- 2.5 Subsection 168.6(3) of the Act states that the Director may, on his or her own initiative or on application by the owner of the property in respect of which a certificate has been issued under subsection 168.6(1),
- a. alter any terms and conditions in the certificate or impose new terms and conditions; or
 - b. revoke the certificate.
- 2.6 Subsection 168.6(4) of the Act states that if a certificate of property use contains a provision requiring the owner of property to refrain from using the property for a specified use or from constructing a specified building on the property,
- a. the owner of the property shall ensure that a copy of the provision is given to every occupant of the property;
 - b. the provision applies, with necessary modifications, to every occupant of the property who receives a copy of the provision; and
 - c. the owner of the property shall ensure that every occupant of the property complies with the provision.
- 2.7 Subsection 197(1) of the Act states that a person who has authority under the Act to make an order or decision affecting real property also has authority to make an order requiring any person with an interest in the property, before dealing with the property in any way, to give a copy of the order or decision affecting the property to every person who will acquire an interest in the property as a result of the dealing.
- 2.8 Subsection 197(2) of the Act states that a certificate setting out a requirement imposed under subsection 197(1) may be registered in the proper land registry office on the title of the real property to which the requirement relates, if the

certificate is in a form approved by the Minister, is signed or authorized by a person who has authority to make orders imposing requirements under subsection 197(1) and is accompanied by a registrable description of the property.

- 2.9 Subsection 197(3) of the Act states that a requirement, imposed under subsection 197(1) that is set out in a certificate registered under subsection 197(2) is, from the time of registration, deemed to be directed to each person who subsequently acquires an interest in the real property.
- 2.10 Subsection 197(4) of the Act states that a dealing with real property by a person who is subject to a requirement imposed under subsection 197(1) or 197(3) is voidable at the instance of a person who was not given the copy of the order or decision in accordance with the requirement.

Part 3: Background

- 3.1 The Risk Assessment was undertaken for the Property on behalf of the Owner to assess the human health risks and ecological risks associated with the presence or discharge of Contaminants on, in or under the Property and to identify appropriate Risk Management Measures to be implemented to ensure that the Property is suitable for the intended use: “**industrial use**”, as defined in O. Reg. 153/04.
- 3.2 The Contaminants on, in or under the Property that are present above the Industrial/Commercial/Community Property Use Standards within **Table 3** of the ***Soil, Ground water and Sediment Standards for Use under Part XV.1 of the Act*** published by the Ministry and dated April 15, 2011 for medium to fine textured soil or for which there are no such standards are defined as the Contaminants of Concern. The Property Specific Standards for the Contaminants of Concern are set out in Schedule “A” attached to and forming part of the CPU and the following figures:
- Figure RA.2 entitled “Key Features at and Around the Property” dated October 2020 prepared by BluMetric Environmental.
 - Figure RA.1b entitled “Legal Plan of Survey with Risk Assessment Property Outline” dated March 1, 2006 prepared by Stantec Geomatics Ltd.
 - Figure H-1 entitled “Risk Management Areas 100 Hayes Road, Thorold, Ontario” dated November 25, 2019 prepared by Chambers and Associates Surveying Ltd.

- Drawing H-2 entitled “Risk Management Measures Hard and Fill Cap Cross Sections” dated October 2020 prepared by BluMetric Environmental.; and
- Drawing H-3 entitled “Risk Management Measures Lateral Extent of Two Prohibition RMM” dated October 2020 prepared by BluMetric Environmental.

3.3 I am of the opinion, for the reasons set out in the Risk Assessment that the Risk Management Measures described therein and outlined in Part 4 of the CPU are necessary to prevent, eliminate or ameliorate an Adverse Effect on the Property.

Part 4: Director Requirements

Pursuant to the authority vested in me under section 168.6(1) of the Act, I hereby require the Owner to do or cause to be done the following:

Risk Management Measures

- 4.1 Implement, and thereafter maintain or cause to be maintained, the Risk Management Measures.
- 4.2 Without restricting the generality of the foregoing in Item 4.1, carry out or cause to be carried out the following key elements of the Risk Management Measures:
 - a. The Property shall be covered by a barrier to site soils designed, installed and maintained in accordance with the Risk Assessment so as to prevent exposure to the Contaminants of Concern. The barrier to site soils shall consist of a hard cap, fill/soil cap and/or fence as specified below and illustrated on Drawing H-2 attached:
 - i. Hard caps for floor slabs and building foundations on the Property shall consist of concrete to a minimum thickness of 75 mm followed by 150 mm of Granular “A”.
 - ii. All other hard caps on the Property shall consist of asphalt to a minimum of 75 mm depth followed by 150 mm of Granular “A”.
 - iii. Any fill caps on the Property shall consist of a minimum depth of 1.0 m consisting of soil meeting the Commercial/Industrial/Community Property Use Standards within **Table 3** of the **Soil, Ground Water and Sediment Standards for Use under Part XV.1 of the Act** for medium to fine textured soils published by the Ministry and dated April 15, 2011.
 - iv. Placement of at least 0.5 metre of Unimpacted Soil immediately on top of a geotextile material, and, above the Unimpacted Soil, may also include up to

- 0.5 metre of non-soil surface treatment such as asphalt, concrete or aggregate.
- v. The fill and hard cap areas of the Property are shown on Figure H-1.
 - vi. For portion(s) of the Property, not under development or not in use, these areas shall have a fence barrier to prevent the general public from accessing the site and a dust control plan to prevent surface soil from impacting the adjacent properties.
- b. An inspection and maintenance program shall be prepared and implemented to ensure the continuing integrity of the barriers to site soils risk management measures (including any fence barrier) as long as the Contaminants of Concern are present on the Property. The inspection program shall include, at a minimum, semi-annual (every six months) inspections of the barrier to site soils integrity. Any barrier to site soils deficiencies shall be repaired forthwith. Inspection, deficiencies and repairs shall be recorded in a log book maintained by the Owner and made available upon request by a Provincial Officer.
- c. A soil management plan shall be prepared for the Property and implemented during any activities potentially coming in contact with or exposing site soils. A copy of the plan shall be kept by the Owner and made available for review by a Provincial Officer upon request. Implementation of the plan shall be overseen by a Qualified Person and shall include, but not be limited to, provisions for soils excavation, stockpiling, characterization, disposal and record keeping specified below:
- i. Comply with the requirements of sections 30 to 38 inclusive of Schedule "E" of O. Reg. 153/04 as amended;
 - ii. Dust control measures and prevention of soil tracking by vehicles and personnel from the Property, which may include wetting of soil with potable water, reduced speeds for on-site vehicles, tire washing stations and restricting working in high wind conditions, as required;
 - iii. Management of excavated materials which may include cleaning equipment, placement of materials for stockpiling on designated areas lined and covered with polyethylene sheeting, bermed and fenced to prevent access, runoff control to minimize contact and provisions for discharge to sanitary sewers or other approved treatment, as required;
 - iv. Characterization of excavated soils to determine if soils exceed the Property Specific Standards shall follow the sampling strategy in the Risk Assessment. Excavated soils and materials requiring off-site disposal as a waste shall be disposed of in accordance with the provisions of O. Reg. 347/90, made under the Act. Excavated soil meeting the Property Specific Standards may be placed on-site below the barrier to site soils if deemed suitable by a Qualified Person and in accordance with the Risk Assessment;
 - v. Soils brought to the Property shall meet the

Industrial/Commercial/Community Property Use Standards within **Table 3 of the *Soil, Ground Water and Sediment Standards for Use under Part XV.1 of the Act*** for medium to fine textured soils published by the Ministry and dated April 15, 2011 is to be placed on, in or under the Property;

- vi. Sampling of the soil to be received at the Property shall be undertaken in accordance with Section 31 of Schedule “E” of O. Reg. 153/04 as amended;
 - vii. Measures to manage stormwater and any groundwater from dewatering at the Property to prevent the movement of entrained soil and Contaminants of Concern within and away from the Property, including, in addition to any applicable measures specified pursuant to other applicable law or other instruments, measures such as silt fences, filter socks for catch-basins and utility covers, and provision for discharge to a sanitary sewer or to other approved treatment if needed;
 - viii. Management of any LNAPL prior to any excavations activities on the Property and collected LNAPL for disposed off-site at a licenced receiver; and
 - ix. Record keeping including dates and duration of work, weather and site conditions, location and depth of excavation activities, dust control measures, stockpile management and drainage, soil characterization results, names of the Qualified Person, contractors, haulers and receiving sites for any soil or contaminated ground water removed from the Property and any complaints received relating to site activities potentially coming in contact with or exposing site soils and ground water.
- d. The growing of fruits and vegetables on in or under the Property is prohibited.
- e. The installation of potable water wells on the Property is prohibited.
- f. A site specific health and safety plan shall be developed for the Property and implemented during all intrusive, below-grade construction activities potentially coming in contact with or exposing site soil or ground water and a copy shall be maintained on the Property for the duration of these intrusive activities. The Owner shall ensure that the health and safety plan takes into account the presence of the Contaminants of Concern and is implemented prior to any intrusive work being done on the Property in order to protect workers from exposure to the Contaminants of Concern. The health and safety plan shall be prepared in accordance with applicable Ministry of Labour health and safety regulations, shall address any potential risks identified in the Risk Assessment, and shall include, but not be limited to, occupational hygiene requirements, requirements for personal protective equipment, and contingency plan requirements including site contact information. Prior to initiation of any project (as defined in the *Occupational*

Health and Safety Act) on the Property, the local Ministry of Labour office shall be notified of the proposed activities and that the Property contains contaminated soil and ground water. Implementation of the health and safety plan shall be overseen by persons qualified to review the provisions of the plan with respect to the proposed site work and conduct daily inspections. The Owner shall retain a copy of the plan, which shall be made available for review by the Ministry upon request.

- g. The Owner shall retain a copy of the site plan prepared and signed by a Qualified Person prior to occupancy which will describe the Property, placement and quality of all of the barriers to site soils. The site plan will include a plan and cross section drawings specifying the vertical and lateral extent of the barriers. This site plan shall be retained by the Owner for inspection upon request by a Provincial Officer. The site plan shall be revised following the completion of any alteration to the extent of the barriers to site soils.
 - h. The Owner shall prepare by March 31st each year, an annual report documenting activities relating to the Risk Management Measures undertaken during the previous calendar year. A copy of this report shall be maintained on file by the Owner and shall be made available upon request by a Provincial Officer. The report shall include, but not be limited to, the following minimum information requirements:
 - i. a copy of all records relating to the inspection and maintenance program for the barrier to site soils;
 - ii. a copy of all records relating to the soil management plan and to the health and safety plan; and
 - iii. a copy of all signed site plans including any alterations for barriers to site soils.
- 4.3 Refrain from using the Property for any of the following use(s): any type of property use specified in O. Reg. 153/04 as amended, other than "industrial" use.
- 4.4 Refrain from constructing the following building(s): No new building construction with below grade storage space on, in or under the Property.
- 4.5 Refrain from constructing any new buildings or utility trenches within a twenty (20) metre radius of monitoring well MW301.
- 4.6 The Owner shall ensure that every occupant of the Property is given notice that the Ministry has issued this CPU and that it contains the provisions noted above in Items 4.2 to 4.5 inclusive, unless noted. For the purposes of this requirement, an occupant means any person with whom the Owner has a contractual relationship regarding the occupancy of all or part of the Property.

Site Changes

- 4.6 In the event of a change in the physical site conditions or receptor characteristics at the Property that may affect the Risk Management Measures and/or any underlying basis for the Risk Management Measures, forthwith notify the Director of such changes and the steps taken, to implement, maintain and operate any further Risk Management Measures as are necessary to prevent, eliminate or ameliorate any Adverse Effect that will result from the presence on, in or under the Property or the discharge of any Contaminant of Concern into the natural environment from the Property. An amendment to the CPU will be issued to address the changes set out in the notice received and any further changes that the Director considers necessary in the circumstances.

Reports

- 4.7 Retain a copy of any reports required under the CPU, the Risk Assessment and any reports referred to in the Risk Assessment (until otherwise notified by the Director) and within ten (10) days of the Director or a Provincial Officer making a request for a report, provide a copy to the Director or Provincial Officer.

Property Requirement

- 4.8 For the reasons set out in the CPU and pursuant to the authority vested in me under subsection 197(1) of the Act, I hereby order you and any other person with an interest in the Property, before dealing with the Property in any way, to give a copy of the CPU, including any amendments thereto, to every person who will acquire an interest in the Property as a result of the dealing.

Certificate of Requirement

- 4.9 Within fifteen (15) days from the date of receipt of a certificate of requirement issued under subsection 197(2) of the Act and as set out in Schedule 'B', register the certificate of requirement on title to the Property, in the appropriate land registry office.
- 4.10 Within five (5) days after registering the certificate of requirement provide to the Director a copy of the registered certificate and of the parcel register(s) for the Property confirming that registration has been completed.

Owner Change

- 4.11 While the CPU is in effect, the Owner shall forthwith report in writing, to the Director any changes of ownership of the Property, except that while the Property is registered under the *Condominium Act, 1998*, S.O.1998 c.19, no notice shall be given of changes in the ownership of individual condominium units or any appurtenant common elements on the Property.

Financial Assurance

- 4.12 The Director has not included in the CPU a requirement that the Owner provide financial assurance to the Crown in right of Ontario.

Part 5: General

- 5.1 The requirements of the CPU are severable. If any requirement of the CPU or the application of any requirement to any circumstance is held invalid, such finding does not invalidate or render unenforceable the requirement in other circumstances nor does it invalidate or render unenforceable the other requirements of the CPU.
- 5.2 An application under sub section 168.6(3) of the Act to,
- a. alter any terms and conditions in the CPU or impose new terms and conditions; or
 - b. revoke the CPU;
- shall be made in writing to the Director, with reasons for the request.
- 5.3 The Director may alter the CPU under subsections 132(2) or (3) of the Act to change a requirement as to financial assurance, including that the financial assurance may be increased or reduced or released in stages. The total financial assurance required may be reduced from time to time or released by an order issued by the Director under section 134 of the Act upon request and submission of such supporting documentation as required by the Director.
- 5.4 Subsection 186(3) of the Act provides that failure to comply with the requirements of the CPU constitutes an offence.
- 5.5 The requirements of the CPU are minimum requirements only and do not relieve the Owner from,
- a. complying with any other applicable order, statute, regulation, municipal, provincial or federal law; or
 - b. obtaining any approvals or consents not specified in the CPU.

- 5.6 Notwithstanding the issuance of the CPU, further requirements may be imposed in accordance with legislation as circumstances require. The Director shall also alter the CPU where the approval or acceptance of the Director is required in respect of a matter under the CPU and the Director either does not grant the approval or acceptance or does not grant it in a manner agreed to by the Owner.
- 5.7 In the event that, any person is, in the opinion of the Director, rendered unable to comply with any requirements in the CPU because of,
- a. natural phenomena of an inevitable or irresistible nature, or insurrections,
 - b. strikes, lockouts or other labour disturbances,
 - c. inability to obtain materials or equipment for reasons beyond your control, or
 - d. any other cause whether similar to or different from the foregoing beyond your control, the requirements shall be adjusted in a manner defined by the Director. To obtain such an adjustment, the Director must be notified immediately of any of the above occurrences, providing details that demonstrate that no practical alternatives are feasible in order to meet the requirements in question.
- 5.8 Failure to comply with a requirement of the CPU by the date specified does not absolve the Owner from compliance with the requirement. The obligation to complete the requirement shall continue each day thereafter.
- 5.9 In the event that the Owner complies with the provisions of Items 4.9 and 4.10 of the CPU regarding the registration of the certificate of requirement on title to the Property, and then creates a condominium corporation by the registration of a declaration and description with respect to the Property pursuant to the *Condominium Act, 1998*, S.O. 1998, c.19, and then transfers ownership of the Property to various condominium unit owners, the ongoing obligations of the Owner under this CPU can be carried out by the condominium corporation on behalf of the new Owners of the Property

Part 6: Hearing before the Environmental Review Tribunal

- 6.1 Pursuant to section 139 of the Act, you may require a hearing before the Environmental Review Tribunal (the "Tribunal"), if within fifteen (15) days after service on you of a copy of the CPU, you serve written notice upon the Director and the Tribunal.

- 6.2 Pursuant to section 142 of the Act, the notice requiring the hearing must include a statement of the portions of the CPU and the grounds on which you intend to rely at the hearing. Except by leave of the Tribunal, you are not entitled to appeal a portion of the CPU, or to rely on a ground, that is not stated in the notice requiring the hearing.
- 6.3 Service of a notice requiring a hearing must be carried out in a manner set out in section 182 of the Act and Ontario Regulation 227/07: *Service of Documents*, made under the Act as they may be amended from time to time. The address, email address and fax numbers of the Director and the Tribunal are:

The Secretary
Environmental Review Tribunal
655 Bay Street, Suite 1500
Toronto, ON, M5G 1E5
Fax: 1-877-849-2066
Email: ERTTribunalSecretary@ontario.ca

and

Kim Groombridge, Director
Ministry of the Environment, Conservation and Parks
301 St. Paul Street, 9th Floor, Suite 15
St. Catharines, Ontario
L2R 7R4
Fax: 905-704-4015
Email: Kim.groombridge@ontario.ca

- 6.4 Unless stayed by application to the Tribunal under section 143 of the Act, the CPU is effective from the date of issue.
- 6.5 If you commence an appeal before the Tribunal, under section 47 of the Environmental Bill of Rights, 1993 (the “EBR”), you must give notice to the public in the Environmental Registry of Ontario. The notice must include a brief description of the CPU (sufficient to identify it) and a brief description of the grounds of appeal.

The notice must be delivered to the Minister of the Environment, Conservation and Parks who will place it on the Environmental Registry of Ontario. The notice

must be delivered to the Minister of the Environment, Conservation and Parks, College Park 5th Flr., 777 Bay St., Toronto, ON M7A 2J3 by the earlier of:

- 6.5.1 two (2) days after the day on which the appeal before the Tribunal was commenced; and
 - 6.5.2 fifteen (15) days after service on you of a copy of the CPU.
- 6.6 Pursuant to subsection 47(7) of the EBR, the Tribunal may permit any person to participate in the appeal, as a party or otherwise, in order to provide fair and adequate representation of the private and public interests, including governmental interests, involved in the appeal.
- 6.7 For your information, under section 38 of the EBR, any person resident in Ontario with an interest in the CPU may seek leave to appeal the CPU. Under section 40 of the EBR, the application for leave to appeal must be made to the Tribunal by the earlier of:
- 6.7.1 fifteen (15) days after the day on which notice of the issuance of the CPU is given in the Environmental Registry of Ontario; and
 - 6.7.2 if you appeal, fifteen (15) days after the day on which your notice of appeal is given in the Environmental Registry of Ontario.

Further information on the Environmental Review Tribunal requirements for an appeal can be obtained directly from the Tribunal at:

Tel: (416) 212-6349 Fax: (416) 326-5370
olt.gov.on.ca

Issued at St. Catharines, Ontario this 21st day of April, 2021.

Kim Groombridge
Director, section 168.6 of the Act

Schedule '1'

Legal Description

100 Hayes Road, Thorold, Ontario

Part Township Lot 71, 72, 94 and 95 Thorold; Part Road Allowance Between Township Lot 71 and Township Lot 72 Thorold closed by unregistered Bylaw 236 (1869); Part Road Allowance Between Township Lot 71 and Township Lot 94 Thorold closed by unregistered Bylaw 2335 (1868); Part Road Allowance Between Township Lot 72 and Township Lot 95 Thorold closed by Bylaw 2335 (1868); Part Road Allowance Between Township Lot 94 and Township Lot 95 Thorold closed by 831 (1965), confirmed by Bylaw 3455 and closed by Bylaw 195 (1866), Parts 4 to 8 inclusive on Plan 59R14158;

Subject to an easement in favour of Trans-Canada Pipe Lines Limited as in Instrument Numbers AA23169, AA23170E and RO587446;

Together with an easement over Part Township Lot 71 Thorold over Parts 9 and 10 on Plan 59R14158 as in Instrument Number SN345745; City of Thorold

Being all of PIN 64055-0568 (LT).

Schedule 'A'

Property Specific Standards for each Contaminant of Concern

Contaminants of Concern (COC)	Property Specific Standards Soil (µg/g)	Property Specific Standards for Groundwater (µg/L)
ANTHRACENE	1.8	NA
BENZO(A)PYRENE	3.1	NA
BENZO(B)FLUORANTHENE	5.1	NA
BENZO(K)FLUORANTHENE	1.8	NA
CADMIUM	7.5	NA
COBALT	168	NA
COPPER	1,440	NA
DIBENZO (A, H) ANTHRACENE	0.5	NA
INDENO(1,2,3-CD) PYRENE	2.1	NA
PETROLEUM HYDROCARBONS F1 (C6 - C10)	168	NA
PETROLEUM HYDROCARBONS F2 (>C10 - C16)	2,160	NA
PETROLEUM HYDROCARBONS F4 (>C34)	18,000	NA
VINYL CHLORIDE	NA	6.0
ZINC	1,440	NA

NA= not applicable

Schedule 'B'

CERTIFICATE OF REQUIREMENT

s.197(2)

Environmental Protection Act

This is to certify that pursuant to section 4.9 of Certificate of Property Use number 8061-BY4UHB issued by Kim Groombridge, Director of the Ministry of the Environment, Conservation and Parks, under sections 168.6 and 197 of the Environmental Protection Act, on April 21st, 2021, being a Certificate of Property Use and order under subsection 197(1) of the Environmental Protection Act relating to the property municipally known as 100 Hayes Road, Thorold, Ontario, being all of Property Identifier Number 64055-0568 (LT) (the "property") with respect to a Risk Assessment and certain Risk Management Measures and other preventive measure requirements on the Property

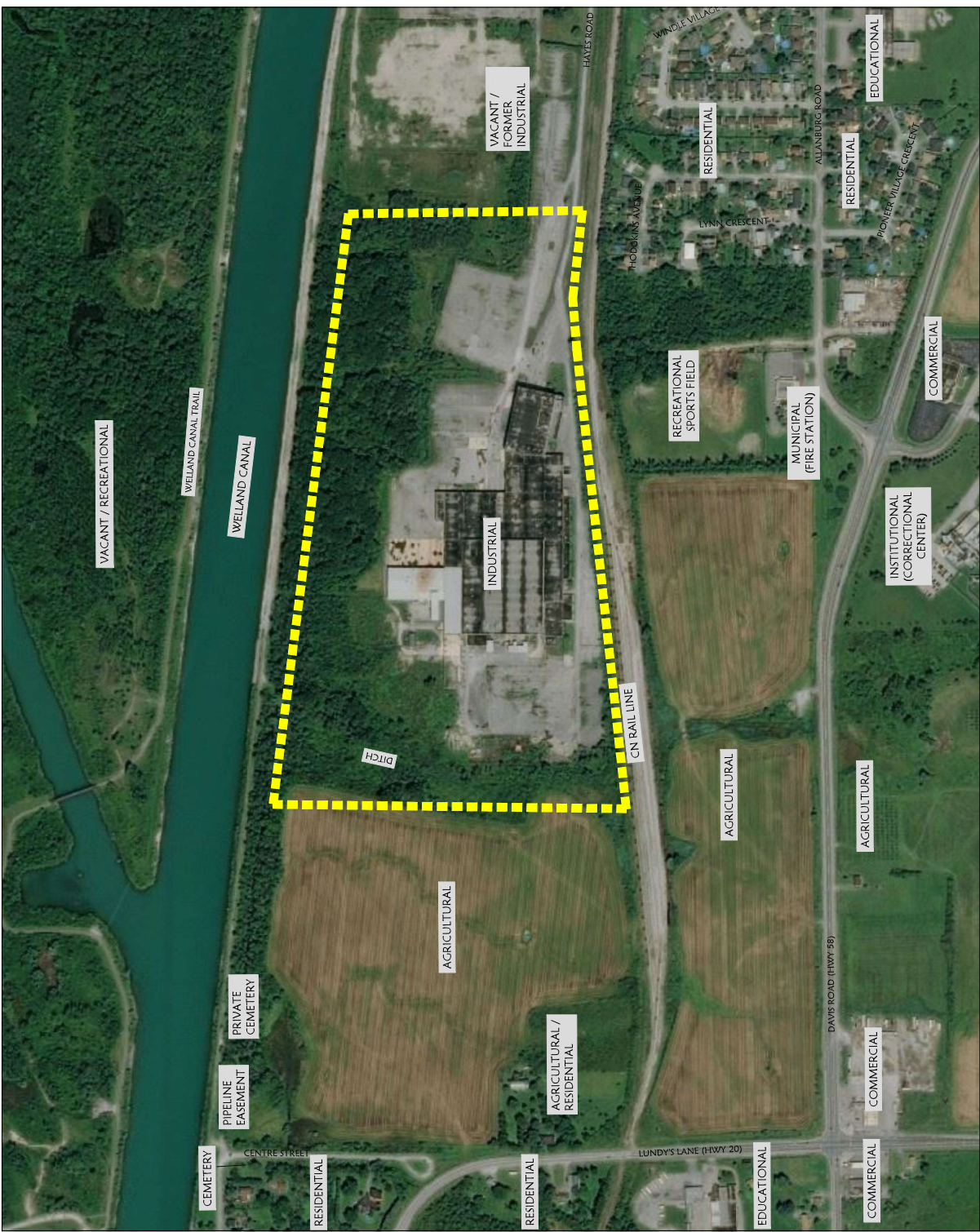
TSP Canada Towers Inc.

and any other persons having an interest in the Property, are required before dealing with the Property in any way, to give a copy of the Certificate of Property Use, including any amendments thereto, to every person who will acquire an interest in the Property

Under subsection 197(3) of the Environmental Protection Act, the requirement applies to each person who, subsequent to the registration of this certificate, acquires an interest in the Property.

LEGEND

--- RISK ASSESSMENT PROPERTY



REV.	DESCRIPTION	Y/M/D/D	BY	CHK
1				

REFERENCES
 PRELIMINARY INFORMATION MAY NOT BE REPRESENTATIVE OF CURRENT CONDITIONS. THIS DOCUMENT IS FOR INFORMATION ONLY AND DOES NOT CONSTITUTE A GUARANTEE OF ACCURACY. THE FIGURES SHOULD BE PRINTED IN COLOR.



CLIENT
**TSP CANADA TOWER INC.
 AND
 DANA CANADA CORPORATION**


PROJECT
**RISK ASSESSMENT
 100 HAYES ROAD, THOROLD, ONTARIO**

TITLE
**KEY FEATURES
 AT AND AROUND
 THE PROPERTY**

BluMetric Environmental Inc.
 1000 Progress Ave. N. 2nd Fl.
 Kitchener, Ontario, N2K 2M7
 TEL: 519-742-6685
 www.blumetric.ca


PROJECT NO.	190006	DATE	October 2020
DRAWN	MBB	CHECKED	CRD
REV.	0	FIGURE NO.	FIGURE RA.2

LEGEND




* Capping soil must as a minimum meet the Table 3 SC1 for industrial/commercial/community land use.

FILL CAP SPECIFICATION



HARD CAP SPECIFICATION



REV.	DESCRIPTION	Y/M/WD	BY	CHK
1				

REFERENCES
 PRELIMINARY INFORMATION MAY NOT BE REPRODUCED OR COPIED WITHOUT PRIOR WRITTEN PERMISSION FROM BLUMETRIC ENVIRONMENTAL INC. THIS DRAWING AND FILE BEEN REVIEWED AND APPROVED BY THE ENGINEER ON 11/17/2020 FOR THESE CONDITIONS.

CLIENT
 TSP CANADA TOWER INC.
 AND
 DANA CANADA CORPORATION

PROJECT
 RISK ASSESSMENT
 100 HAYES ROAD, THOROLD, ONTARIO

TITLE
 RISK MANAGEMENT MEASURES
 HARD AND FILL CAP CROSS SECTIONS



BluMetric Environmental Inc.
 255-209 Frederick Street
 Toronto, Ontario M5T 2M7
 TEL: 519-742-6685
 www.blumetric.ca

PROJECT #	190006	DATE	October 2020
DRAWN	MBB	CHECKED	CRD
REV	0	DRAWING H - 2	

LEGEND

- RISK ASSESSMENT PROPERTY
- GROUND WATER MONITORING WELL - OVERBURDEN
- GROUND WATER MONITORING WELL - BEDROCK
- FORMER GROUND WATER MONITORING WELL
- BOREHOLE
- GEAR SAMPLE (ERM)
- SHALLOW SOIL SAMPLE (WESA 2013-2014; Blumetric 2018)
- COMPOSITE SOIL SAMPLE (WESA 2013)
- 20 m AROUND MV201 - NO EXCAVATING FOR UNDERGROUND UTILITIES OR CONSTRUCTION
- NOTE: A basement prohibition applies to the entire RA property.

REV.	DESCRIPTION	Y/M/D/D	BY	CHK
1				

REFERENCES:
 PRESENTATION INFORMATION MAY NOT BE REPRODUCED OR COPIED WITHOUT PERMISSION FROM THE DRAWING OR FILE BEING REFERENCED. ALL SCALE RATIOS INDICATED ARE BASED ON THE FIGURE SHOULD BE PRINTED IN COLOUR.



CLIENT
**TSP CANADA TOWER INC.
 AND
 DANA CANADA CORPORATION**

PROJECT
**RISK ASSESSMENT
 100 HAYES ROAD, THOROLD, ONTARIO**

TITLE
**RISK MANAGEMENT MEASURES
 LATERAL EXTENT OF TWO PROHIBITION RMM**

Blumetric Environmental Inc.
 455-209 Frederick Street
 Toronto, Ontario M5G 2M7
 TEL: 519-742-6685
 www.blumetric.ca

PROJECT #	190006	DATE	October 2020
DRAWN	MBB	CHECKED	CRD
REV	0	DRAWING H - 3	

