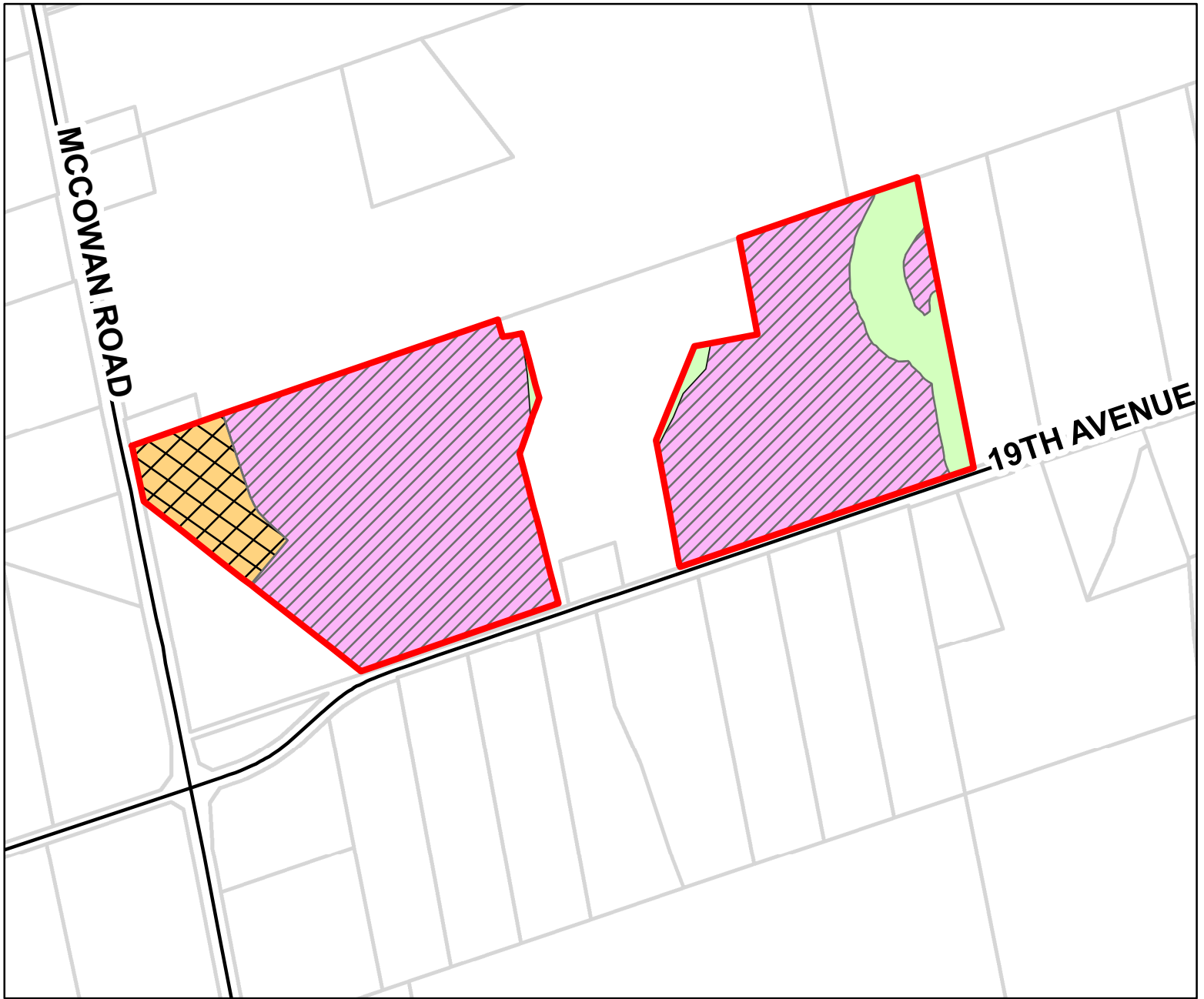


Part of Lot 31, Concession 7
 City of Markham, Regional Municipality of York



MAP No. 259

Map filed at the office of the Ontario Ministry of Municipal Affairs and Housing, 777 Bay St., Toronto, Ontario,







Planning Act

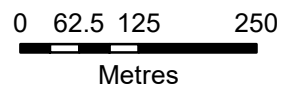
Ontario Regulation: 172/21

Date: March 5, 2021

Original Signed By: Minister of Municipal Affairs and Housing

LEGEND

-  Subject Lands
-  Open Space One (OS1) Zone
-  Assessment Parcel
-  Residential Two (R2) Zone
-  Roads
-  Residential Four (R4) Zone



Map Description:
 This is map no. 259 referred to in a Minister's Zoning Order. It shows lands which are located in Part of Lot 31, Concession 7, in the City of Markham, Regional Municipality of York.



THIS IS NOT A PLAN OF SURVEY
 Information provided by the Ministry of Municipal Affairs and Housing, under licence with the Ministry of Natural Resources.
 © 2021, Queen's Printer for Ontario.