

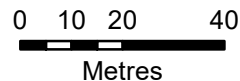


LEGEND

 Lands Subject to Zoning Order

 Assessment Parcel

 Roads



Map Description:

This map depicts lands that are legally described in a Minister's Zoning order, the lands are located in the City of Hamilton, in the Province of Ontario, being the lands described as part of Lot 2, on Registrar's Complied Plan 1484, as identified by Property Identification Number 17178-0152 (LT) registered in the Land Registry Office for the Land Titles Division of Wentworth (No. 62).

We are committed to providing accessible customer service (<https://www.ontario.ca/page/accessible-customer-service-policy>). On request, we can arrange for accessible formats and communications supports. Please contact MMAH by email (mininfo@ontario.ca) for regulation details.

THIS IS NOT A PLAN OF SURVEY

Information provided by the Ministry of Municipal Affairs and Housing, under licence with the Ministry of Natural Resources.
© 2021, Queen's Printer for Ontario.