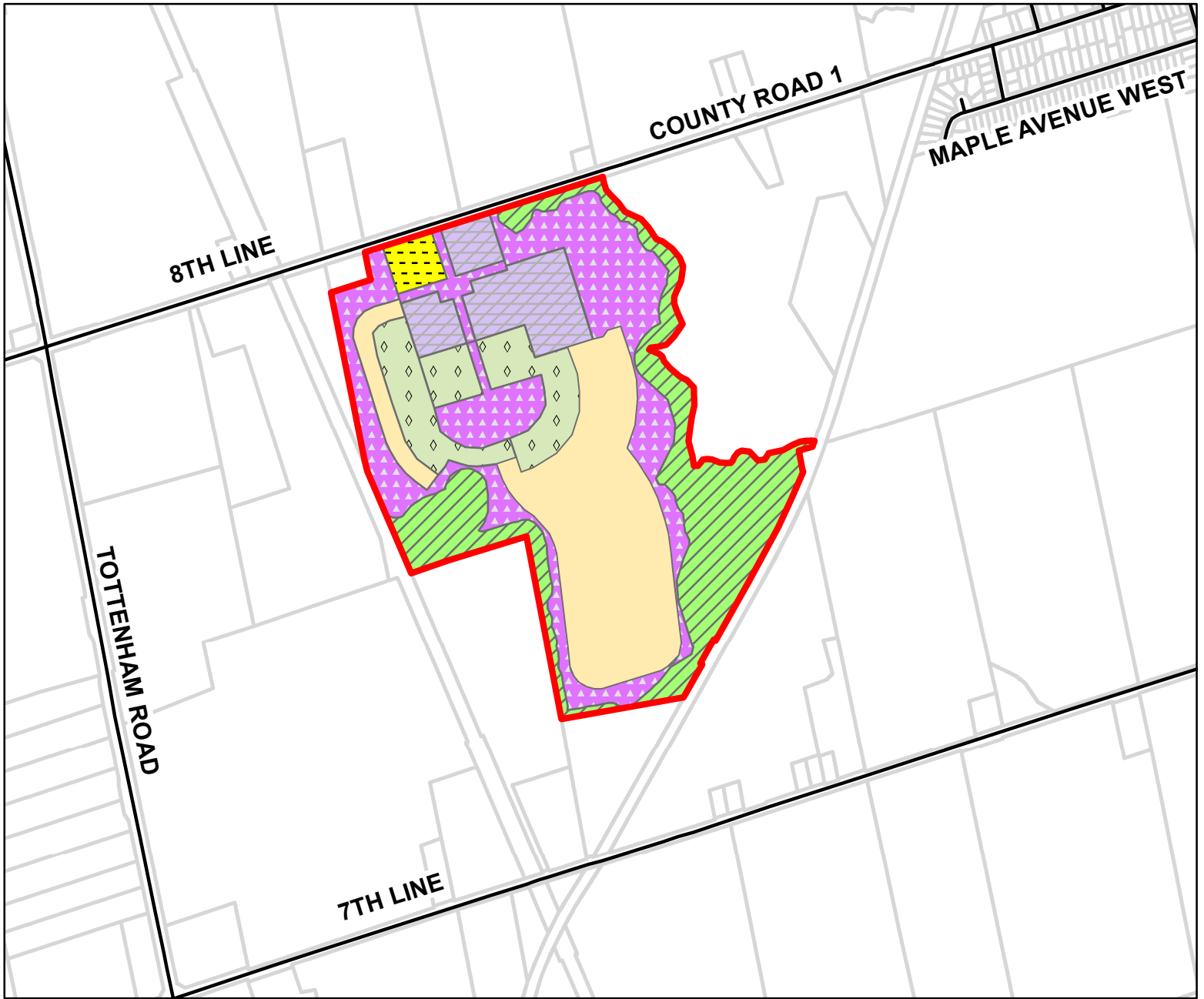


Part of Lots 7 and 8, Concession 7  
Town of New Tecumseth, County of Simcoe



**MAP No. 254**

Map filed at the office of the Ontario Ministry of Municipal Affairs and Housing, 777 Bay St., Toronto, Ontario,







Planning Act

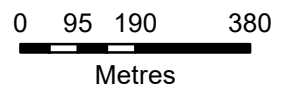
Ontario Regulation: 166/21

Date: March 5, 2021

Original Signed By: Minister of Municipal Affairs and Housing

**LEGEND**

-  Subject Lands
-  Assessment Parcel
-  Roads
-  Urban Residential 2 Zone, Exception (UR2-48)
-  Urban Residential 3 Zone, Exception (UR3-42)
-  Urban Residential 4 Zone, Exception (UR4-5)
-  Convenience Commercial Zone, Exception (CC-5)
-  Environmental Protection Zone (EP-5)
-  Open Space Zone (OS-2)



Map Description:

This is map no. 254 referred to in a Minister's Zoning Order. It shows lands which are located in Part of Lots 7 and 8, Concession 7, Town of New Tecumseth, County of Simcoe.

**THIS IS NOT A PLAN OF SURVEY**

Information provided by the Ministry of Municipal Affairs and Housing, under licence with the Ministry of Natural Resources.  
© 2020, Queen's Printer for Ontario.