

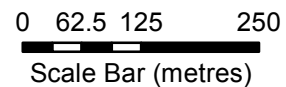


Municipality of Clarington
in the Regional Municipality of Durham



LEGEND

-  Lands Subject to Zoning Order
-  Assessment Parcel



Map Description:
Part of Lot 22, Concession 2, Darlington, designated as Parts 1 and 2 on Reference Plan 10R-936, and further identified by Property Identification Number 26610-0041 (LT) registered in the Land Registry Office for the Land Titles Division of Durham (No. 40).



THIS IS NOT A PLAN OF SURVEY
Information provided by the Ministry of Municipal Affairs and Housing, under licence with the Ministry of Natural Resources.
© 2021, Queen's Printer for Ontario.