

Number/Numero:

PR-20-000256

This permit is issued under the authority of section 78.3 of the *Mining Act* and the Exploration Plans and Exploration Permits Regulation (O. Reg. 308/12). It is subject to the provisions of the Act and regulation as well as the terms and conditions included in this permit.

Ce permis est émis conformément aux dispositions de section 78.3 de la *Loi sur les mines* et des règlements et est sujet aux restrictions et dispositions de ce lois et règlements ainsi qu'aux conditions ci-énoncées.

Note: The issuance of this permit does not relieve the applicant from the responsibility of acquiring any other agency, board, government, etc. approval as may be required nor does it relieve the permittee from the requirements of any other legislation or guarantee access to the land.

Remarque : La délivrance de ce permis n'exempte pas le demandeur de l'obligation d'obtenir l'autorisation de tout autre organisme, commission, gouvernement, etc. qui pourrait être exigée, n'exempte pas le titulaire des dispositions de toute autre loi et ne garantit pas l'accès à la terre.

Project Details/ Détails sur le projet

Project Name/ Titre du projet

Wabassi Project

Qualified Supervisor/Superviseur qualifié

Richard Sutcliffe

This Permit is issued to: Ce Permis est délivré a:

Name of Permittee:/Nom du détenteur:

Wabassi Resources ULC

Mailing Address:/Adresse postale:

230-650 Peter Jefferson Parkway, Charlottesville, VA, 22911, USA

To conduct early exploration activities from/ Pour effectuer des activités d'exploration du (yyyy/mm/dd):

2020/12/10

to:

2023/12/09

On claim/lease/licence of occupation number(s):/Sur le numéro(s) du claim/bail/permis d'occupation:

103561, 103562, 103737, 103738, 103740, 103741, 104671, 105004, 105007, 105663, 105664, 108403, 108404, 108426, 108866, 109284, 109486, 110352, 110353, 110354, 110652, 110653, 118630, 118631, 118831, 119167, 120202, 120265, 120532, 120533, 121535, 121536, 121537, 122568, 122569, 122570, 122571, 123308, 123500, 128644, 128761, 128762, 129538, 129864, 129865, 130052, 131310, 132925, 132942, 133028, 133168, 133211, 135365, 138043, 138961, 140130, 140131, 140170, 140291, 141542, 141543, 142157, 142158, 144265, 145631, 146264, 147023, 148607, 149588, 149606, 149607, 149806, 151775, 151776, 151777, 152746, 154544, 154545, 158284, 158474, 158658, 161071, 161185, 161291, 161292, 161437, 162604, 162605, 164389, 166758, 167121, 167122, 167800, 167957, 174206, 176098, 176135, 176153, 176984, 178164, 178541, 179511, 180811, 180812, 181248, 181249, 181250, 181622, 181841, 183811, 184209, 184560, 184561, 185550, 185551, 185563, 186962, 187374, 187469, 188091, 188263, 188264, 191072, 192648, 193291, 193292, 193596, 194339, 194340, 194341, 195844, 196141, 197932, 199687, 199688, 200306, 203161, 203162, 203272, 204277, 204278, 204279, 204748, 205050, 207785, 209080, 209583, 210923, 212355, 213204, 213205, 213206, 214088, 214432, 214692, 216579, 216675, 219896, 221894, 221895, 221899, 223357, 228100, 229462, 229463, 229862, 229863, 229934, 230190, 231133, 233368, 233369, 234420, 234421, 234422, 235293, 236657, 236659, 237730, 240936, 240937, 242041, 242093, 242259, 242954, 243003, 243848, 244319, 245111, 246586, 248863, 250247, 250248, 250540, 250993, 252351, 252352, 252353, 252354, 253940, 254029, 255080, 257008, 259190, 259191, 260976, 260977, 262538,

262539, 263093, 264363, 264380, 264490, 265190, 265766, 265767, 268343, 268344, 268673, 269061, 269062, 269063, 269064, 269065, 269170, 270132, 270469, 270470, 271797, 277297, 278788, 278789, 278806, 279156, 279876, 280082, 280872, 283086, 283087, 288088, 288465, 289488, 290269, 293515, 294001, 297399, 297787, 297788, 299032, 299034, 299482, 299483, 299731, 300898, 300899, 300918, 301740, 303475, 303476, 303477, 306379, 308192, 308804, 308843, 309600, 309929, 311011, 312385, 314893, 316326, 316407, 316846, 316847, 317260, 318899, 318900, 321267, 323122, 323123, 323124, 323850, 326652, 327636, 327637, 329115, 329116, 329673, 329954, 330366, 330969, 331663, 332807, 333008, 335165, 336386, 336387, 336840, 336841, 336842, 337701, 337720, 337721, 338802, 338803, 339759, 339760, 339774, 340373, 341125, 342234, 342343, 342344

as per your exploration permit application date:/conformement a la demande de permis d'exploration en date du:

2020/08/11

for the purpose of Permit activities:

- Mechanized Drilling (assembled weight >150kg)/ Forage mécanisé (poids assemblé >150 kg)
- Mechanized Stripping (>100m² in 200m radius)/ Décapage mécanisé (>100 m² dans un rayon de 200 m)
- Pitting and Trenching (>3m³ in 200m radius)/ Creusement de fosses et de tranchées (>3 m³ dans un rayon de 200 m)
- Line Cutting (>1.5m width)/ Découpage des quadrillages (>1,5 m de largeur)
- Other (Early exploration activities for which Director has required a permit)/Autre (Activités d'exploration préliminaires pour laquelle le Directeur a demandé un permis):

for the purpose of Plan activities:

- Ground geophysical survey requiring a generator (Les levés géophysiques au sol qui nécessitent l'utilisation d'une génératrice)
- Mechanized Drilling (assembled weight <150kg)/ Forage mécanisé (poids assemblé <150 kg)
- Mechanized Stripping (<100m² in 200m radius)/ Décapage mécanisé (<100 m² dans un rayon de 200 m)
- Pitting and Trenching (1-3m³ in 200m radius)/ Creusement de fosses et de tranchées (1-3 m³ dans un rayon de 200 m)
- Line Cutting (<1.5m width)/ Découpage des quadrillages (<1,5 m de largeur)

Subject to the following conditions:/Et sous les conditions suivantes:

1. The Permittee shall keep this permit or a true copy thereof on the permit area./Le détenteur conserver ce permis ou une copie conforme sur les lieux des travaux.
2. The person in charge of the operation conducted under this permit shall produce and show this permit or the true copy kept on the exploration permit area to any inspector whenever requested by the officer./Le responsable des travaux couverts par ce permis doit produire le permis ou sa copie conforme si un inspecteur lui demande.
3. The requirements outlined in Schedule 1 of Ontario Regulation 308/12 and applicable Provincial Standards for Early Exploration/ Les exigences générales identifier à l'annexe 1 du Règlement de l'Ontario 308/12 et les normes provinciales relatives à l'exploration préliminaire.
4. Other terms and conditions as listed on this permit./Autres termes et conditions énoncées sur ce permis.

Place of Issue/Emis a:

Thunder Bay

Issued by/Emis par:

Scott Burgess, Director of Exploration

Date of Issue/Date émis (yyyy/mm/dd, aaaa/mm/jj):

2020/12/10

Signature of Director/Signature du directeur:



Additional Terms and Conditions:

Autre termes et conditions:

Collection of personal information, if any, on this form is authorized by sections 7, 78.2, 78.3, and subsection 178.2(1) of the *Mining Act* for the purpose of creating a public record as described in section 37 of the *Freedom of Information and Protection of Privacy Act*. This information may also be posted in a modified form on the Ministry of Northern Development and Mines website and on the Environmental Registry for public comment. Questions about this collection should be directed to the Mineral Exploration and Development Section, Ministry of Northern Development and Mines, 933 Ramsey Lake Road, Sudbury ON P3E 6B5. Telephone 705-670-5815.

Preferred language of
correspondence

- English
 French

Fields marked with an asterisk (*) are mandatory.

1. Project Details

Project Name *

Wabassi Project

Name of Early Exploration Proponent *

Wabassi Resources UIC

Is the proposed early exploration area within the project area for an existing filed closure plan? *

Yes No

Are there any mine hazards identified in the [Abandoned Mines Information System \(AMIS sites\)](#) in your project area? *

Yes No

Enter the Universal Transverse Mercator Coordinates (UTM) in North American Datum 83 (NAD 83) Grid for the centre of your project area

Zone (N) *

16U

Easting (m) *

525186

Northing (m) *

5728142

2. Exploration Logistics and Detailed Information

Will explosives be used for any activity/activities? If yes describe in detail which activities require the explosives, where they will be stored, and any other relevant information.

No

What commodity or commodities are being sought in the work program?

Zn, Cu, Ag, Au

How will you be transporting personnel to the exploration site for all activities? Describe in detail.

Fixed wing on floats/skis to Mink Camp

Helicopter to drill site

ATV/snowmobile to work site

How will you be mobilizing/demobilizing equipment to and from the exploration site for all activities? Describe in detail.

Fixed wing on floats/skis to Mink Camp

Helicopter to drill site

ATV/snowmobile to work site

What type of equipment will you be using for all of the early exploration activities?

Drill rig, water pump, chainsaw

What type of drilling will take place? (e.g. core drilling, reverse circulation)

Core drilling

Do you anticipate the removal of the drill casing?

Yes No

If yes, when will you be removing it?

Immediately 3 to 6 months 6 to 12 months 1 to 2 years

For the exploration activities you have selected in your early exploration submission please fill in the associated details (required for all activities proposed). *

Geophysical surveys requiring a generator	▶ Type of Survey	Ground EM, bore hole EM
Line cutting	▶ Estimated total line length	40000 metres
Mechanized Stripping	▶ Planned Number of stripped locations	0
	Estimated total area of stripping	0 square metres
Pitting and Trenching of Bedrock	▶ Planned Number of Pits/Trenches	0
Mechanized Drilling	▶ Planned drill hole diameter	4.8 centimetres
	<input type="checkbox"/> 1 - 5 pads	
	<input type="checkbox"/> 6 - 10 pads	
	<input checked="" type="checkbox"/> 11 - 15 pads	
	<input type="checkbox"/> 16 - 20 pads	
	<input type="checkbox"/> > 20 pads	

Please identify any non-prescribed activity/activities you will be undertaking to support the prescribed early exploration activity/activities

- Creating trails for the purposes of early exploration
 - Creating roads for the purposes of early exploration
 - Creating/setting up camp(s) to house personnel to perform your prescribed early exploration activities
- Number of people in camp Number of camps
- Ground geophysical surveys without a generator
 - Airborne geophysical surveys

Are you planning to store fuel or other hazardous materials on the property? *

Yes No

Please provide any other information relevant to this project.

Work will be based from existing Camp located at UTM 16U 527255mE 5725027mN

Camp will have Jet fuel and Diesel

3. Signature

Name (Last Name, First Name)

Sutcliffe, Richard H.

Email Address

RHSutcliffe@wabassiresources.com

Signature



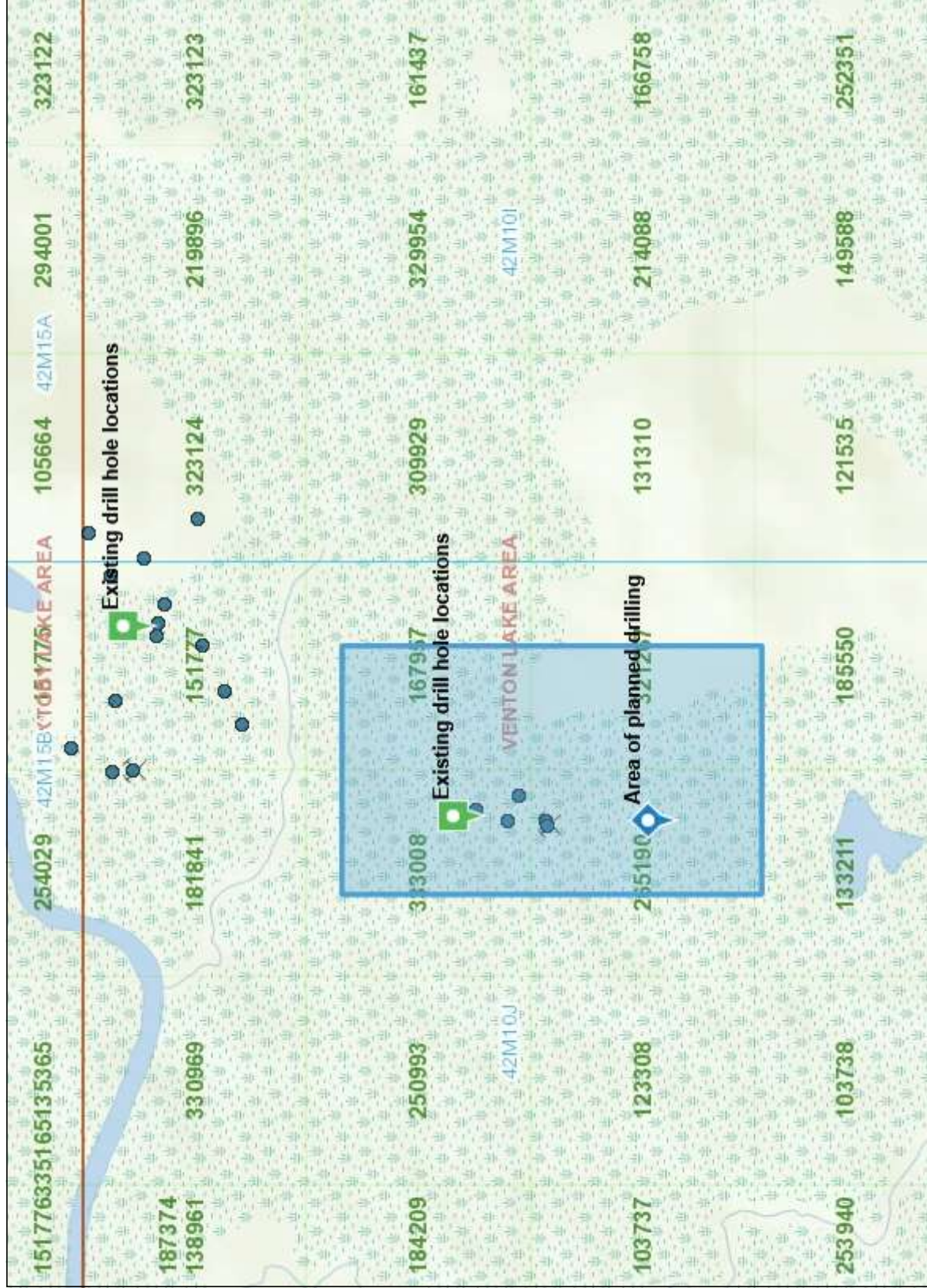
Date (yyyy/mm/dd)

2020/08/11

Save Form

Print Form

Clear Form



Legend

- Provincial Grid Cell
 - Available
 - Pending
 - Unavailable
- Mining Claim
 - Mining Claim
 - Boundary Claim
 - Alienation
- Withdrawal
- Notice
- ENDM Administrative Boundaries
 - ENDM Townships and Areas
 - Geographic Lot Fabric
 - UTM Grid 1K
 - UTM Grid 10K
 - Mining Division
 - Mineral Exploration and Development Region
 - CLUPA Protected Area - Far North
 - Resident: Geologist District
 - Federal Land Other
 - Native Reserves
 - AMIS Sites
 - AMIS Features
 - Drill Hole
 - Mineral Occurrences
- MLAS Mining History
 - Withdrawal - History
 - Notice - History
 - Mining Claim - History
 - Mining Land Tenure - History
 - Legacy Claim
- Provincial Grid
 - Provincial Grid 250K
 - Provincial Grid 50K
 - Provincial Grid Group
- Land Tenure
 - Surface Rights
 - Mining Rights
 - Mining and Surface Rights
 - Order-in-Council


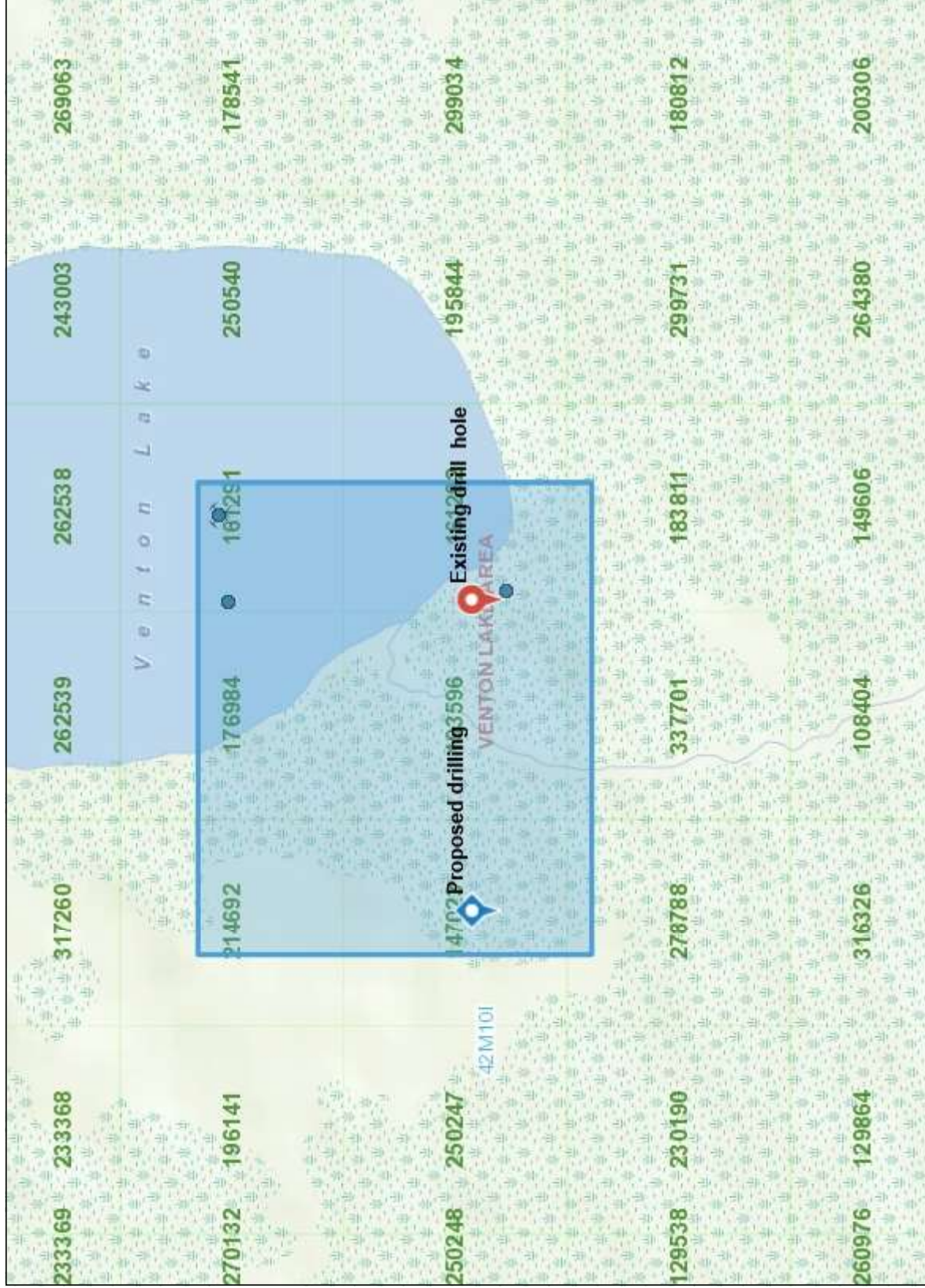
Those wishing to register mining claims should consult with the Provincial Mining Recorders' Office of the Ministry of Energy, Northern Development and Mines for additional information on the status of the lands shown hereon. This map is not intended for navigational, survey, or land title determination purposes as the information shown on this map is compiled from various sources. Completeness and accuracy are not guaranteed. Additional information may also be obtained through the local Land Titles or Registry Office, or the Ministry of Natural Resources and Forestry. The information shown is derived from digital data available in the Provincial Mining Recorders' Office at the time of downloading from the Ministry of Energy, Northern Development and Mines web site.

Imagery Copyright Notices: Ontario Ministry of Natural Resources and Forestry; NASA Landsat Program; First Base Solutions Inc.; Aéro-Photo (1961) Inc.; DigitalGlobe Inc.; U.S. Geological Survey.

© Queen's Printer for Ontario, 2020

0 0.63 km
Projection: Web Mercator




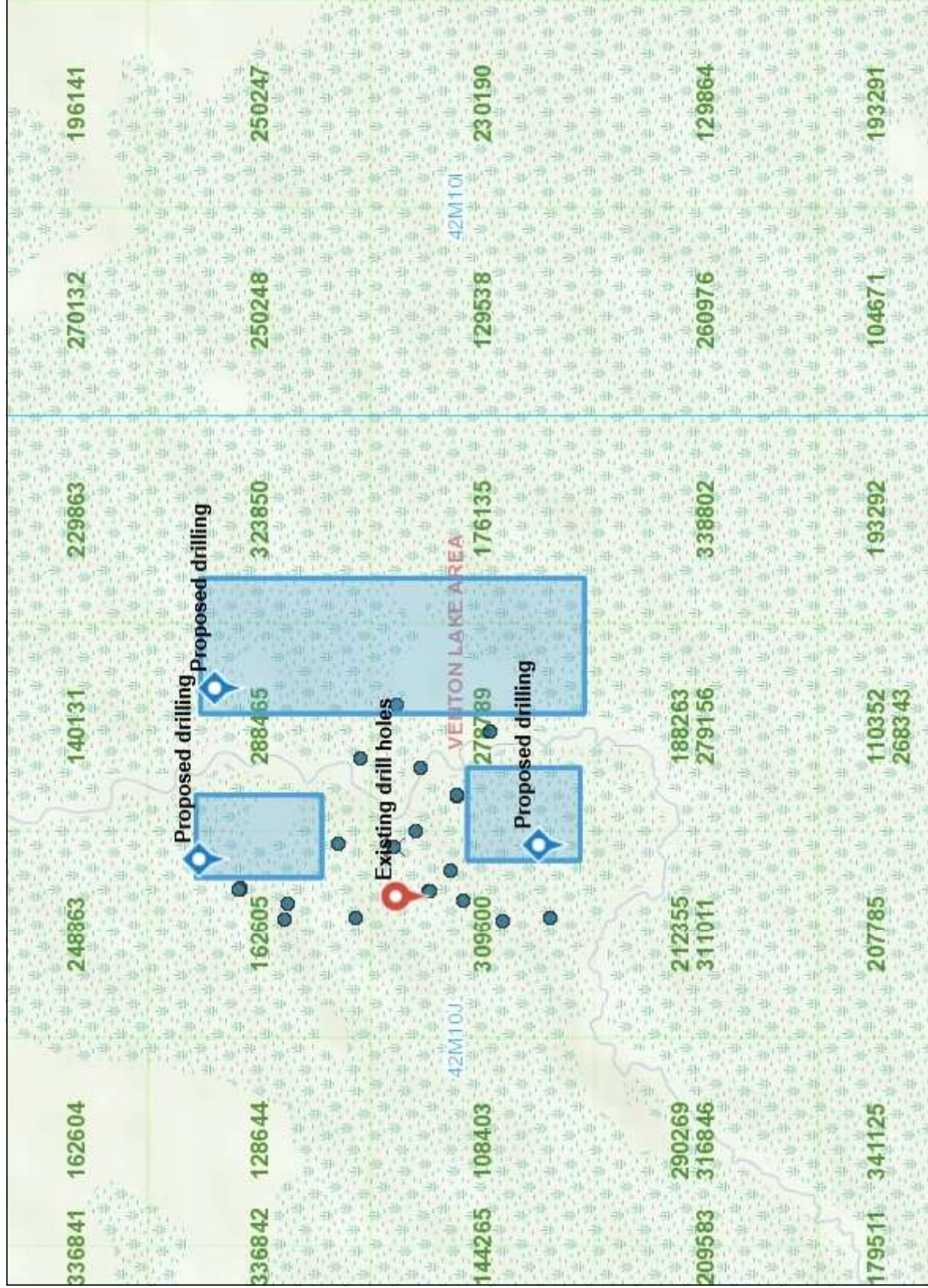


Those wishing to register mining claims should consult with the Provincial Mining Recorders' Office of the Ministry of Energy, Northern Development and Mines for additional information on the status of the lands shown hereon. This map is not intended for navigational, survey, or land title determination purposes as the information shown on this map is compiled from various sources. Completeness and accuracy are not guaranteed. Additional information may also be obtained through the local Land Titles or Registry Office, or the Ministry of Natural Resources and Forestry. The information shown is derived from digital data available in the Provincial Mining Recorders' Office at the time of downloading from the Ministry of Energy, Northern Development and Mines web site.

Imagery Copyright Notices: Ontario Ministry of Natural Resources and Forestry; NASA Landsat Program; First Base Solutions Inc.; Aéro-Photo (1961) Inc.; DigitalGlobe Inc.; U.S. Geological Survey.
© Queen's Printer for Ontario, 2020

Projection: Web Mercator

0 0.63 km



Those wishing to register mining claims should consult with the Provincial Mining Recorders' Office of the Ministry of Energy, Northern Development and Mines for additional information on the status of the lands shown hereon. This map is not intended for navigational, survey, or land title determination purposes as the information shown on this map is compiled from various sources. Completeness and accuracy are not guaranteed. Additional information may also be obtained through the local Land Titles or Registry Office, or the Ministry of Natural Resources and Forestry. The information shown is derived from digital data available in the Provincial Mining Recorders' Office at the time of downloading from the Ministry of Energy, Northern Development and Mines web site.

Imagery Copyright Notices: Ontario Ministry of Natural Resources and Forestry; NASA Landsat Program; First Base Solutions Inc.; Aéro-Photo (1961) Inc.; DigitalGlobe Inc.; U.S. Geological Survey.
© Queen's Printer for Ontario, 2020

Projection: Web Mercator

0 0.63 km