
























**AMENDMENT NO. 17
TO THE OFFICIAL PLAN
OF THE
COUNTY OF RENFREW
SCHEDULE 'A'**

(Part of Lots 13, 14 & 15
Concessions 7 & 8 in the
Geographic Township of Bagot)

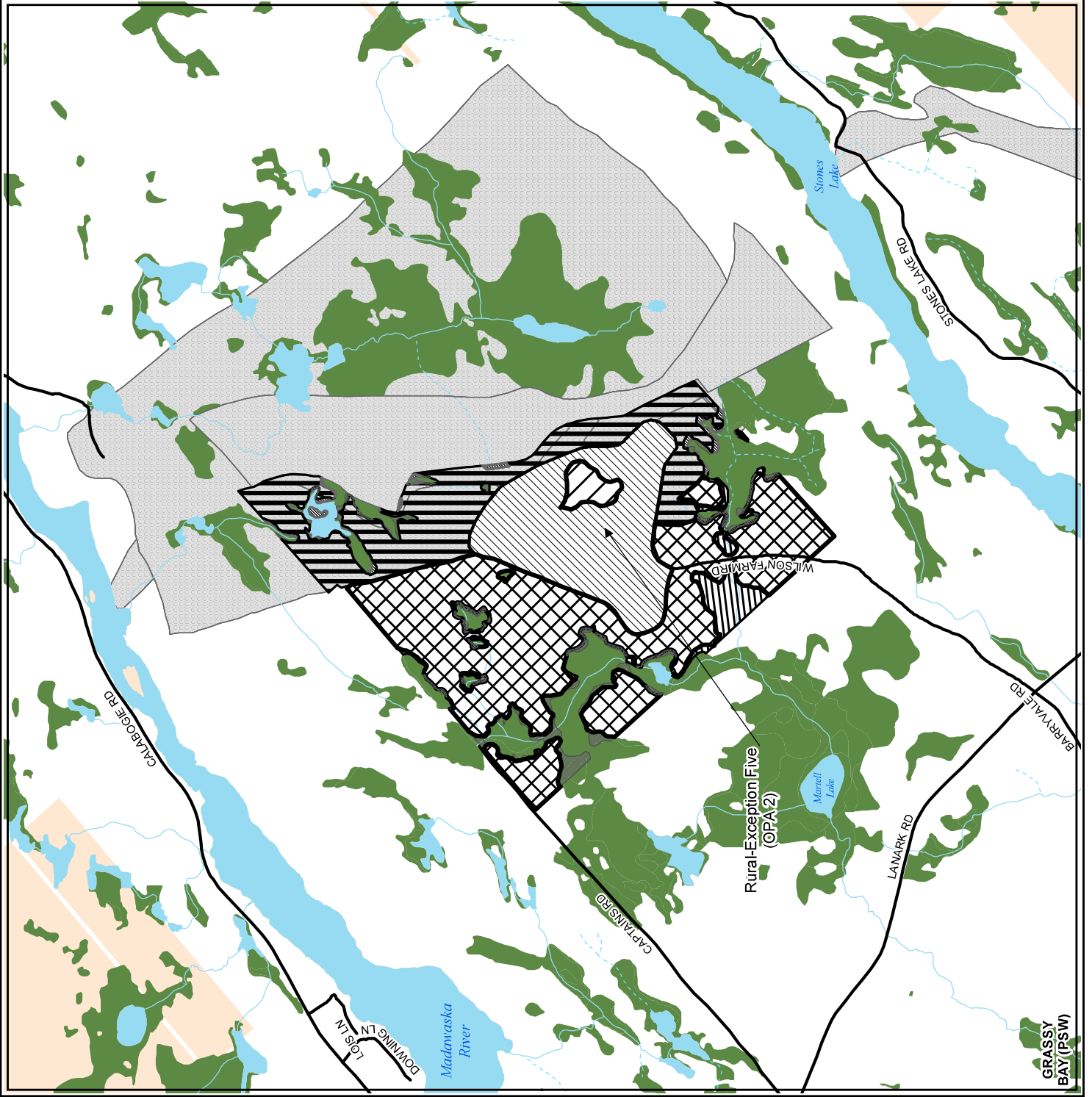
-  Area affected by this Amendment From Environmental Protection To Rural-Exception Five
-  Area affected by this Amendment From Mineral Aggregate To Rural-Exception Five
-  Area affected by this Amendment From Rural To Rural-Exception Five
-  Area affected by Minister's Modification From Rural To Environmental Protection
-  Area affected by Minister's Modification From Mineral Aggregate To Environmental Protection
-  Area affected by Minister's Modification From Rural-Exception Five To Environmental Protection

**COUNTY OF RENFREW OFFICIAL PLAN
LEGEND**

-  Road
-  Permanent Streams and Rivers
-  Lakes and Rivers
-  At Capacity Lakes
-  Urban Community
-  Village Community
-  Non County Areas
-  Special Policy Exception Areas
-  Active Waste Disposal Site
-  Inactive Waste Disposal Site
-  Environmental Protection Area
-  Rural
-  Crown Land
-  County Forest
-  Mineral Aggregate
-  Mining Resource
-  Agriculture



1:25,000



Note: This schedule forms part of Amendment No. 17 to the Official Plan of the County of Renfrew and must be read in conjunction with the written text.

September 14, 2020

GRASSY BAY (PSW)