

PLAN 53R-21077
 PREPARED BY: [Signature]
 DATE: October 31, 2008
 PROJECT: [Signature]

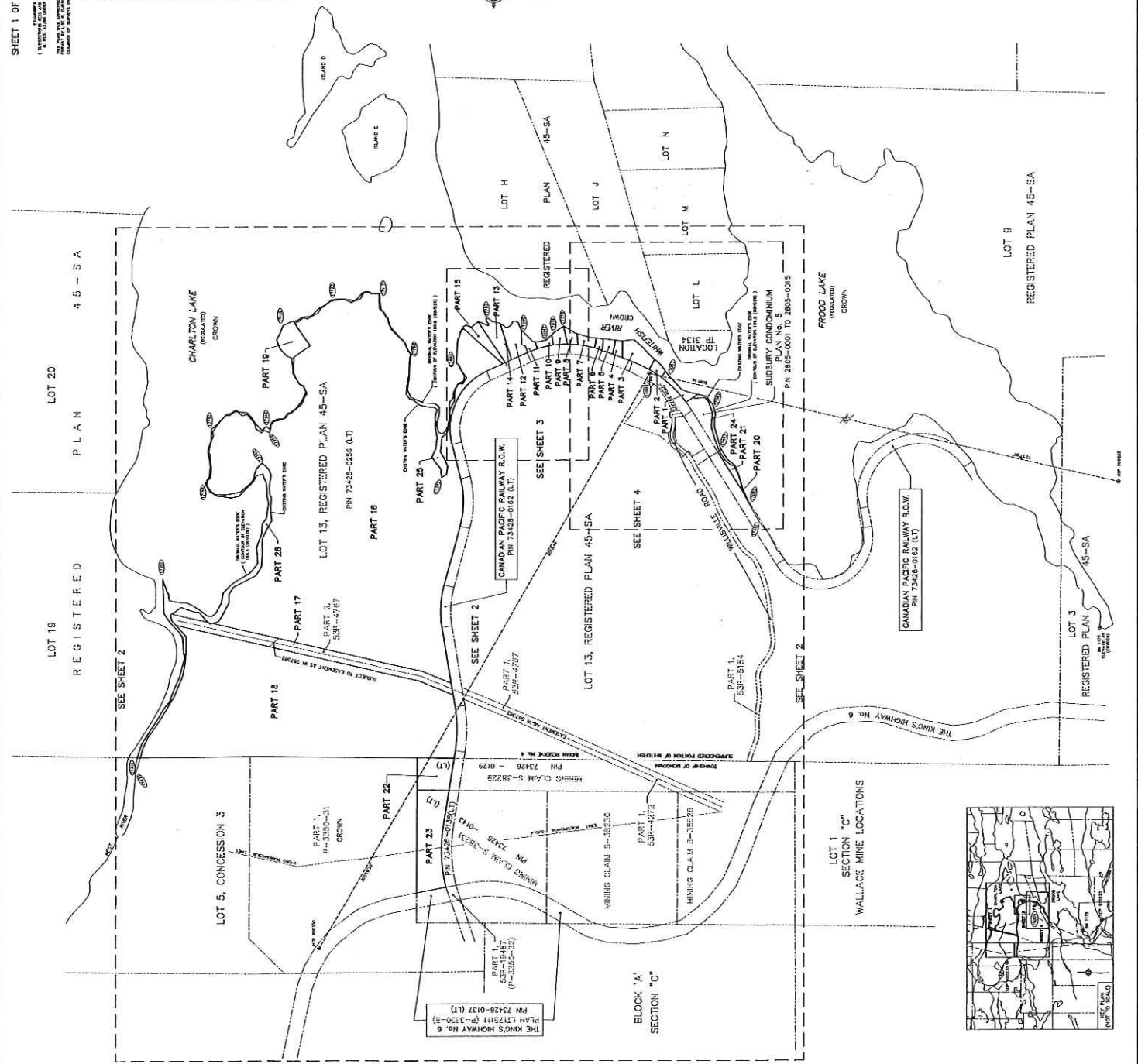
PART	DESCRIPTION	REGISTERED PLAN NO.	DATE OF REGISTRATION
1	PART OF LOT 13	PN 72428-0254 (LT)	1978
2	PART OF LOT 13	PN 72428-0254 (LT)	1978
3	PART OF LOT 13	PN 72428-0254 (LT)	1978
4	PART OF LOT 13	PN 72428-0254 (LT)	1978
5	PART OF LOT 13	PN 72428-0254 (LT)	1978
6	PART OF LOT 13	PN 72428-0254 (LT)	1978
7	PART OF LOT 13	PN 72428-0254 (LT)	1978
8	PART OF LOT 13	PN 72428-0254 (LT)	1978
9	PART OF LOT 13	PN 72428-0254 (LT)	1978
10	PART OF LOT 13	PN 72428-0254 (LT)	1978
11	PART OF LOT 13	PN 72428-0254 (LT)	1978
12	PART OF LOT 13	PN 72428-0254 (LT)	1978
13	PART OF LOT 13	PN 72428-0254 (LT)	1978
14	PART OF LOT 13	PN 72428-0254 (LT)	1978
15	PART OF LOT 13	PN 72428-0254 (LT)	1978
16	PART OF LOT 13	PN 72428-0254 (LT)	1978
17	PART OF LOT 13	PN 72428-0254 (LT)	1978
18	PART OF LOT 13	PN 72428-0254 (LT)	1978
19	PART OF LOT 13	PN 72428-0254 (LT)	1978
20	PART OF LOT 13	PN 72428-0254 (LT)	1978
21	PART OF LOT 13	PN 72428-0254 (LT)	1978
22	PART OF LOT 13	PN 72428-0254 (LT)	1978
23	PART OF LOT 13	PN 72428-0254 (LT)	1978
24	PART OF LOT 13	PN 72428-0254 (LT)	1978
25	PART OF LOT 13	PN 72428-0254 (LT)	1978

PLAN OF SURVEY OF
 PART OF LOT 13
 SUBDIVISION OF THE
 WHITISH INDIAN RESERVE No. 4
 AND PART OF LOT 5, CONCESSION 3
 TOWNSHIP OF MONGOWIN
 DISTRICT OF SUDBURY
 SCALE 1:4000
 TULLOCH GEOMETRICS INC. S.L.L.



SHEET 1 OF 4

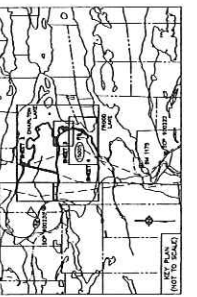
NO.	DESCRIPTION	DATE
1	REVISED PLAN	1978
2	REVISED PLAN	1978
3	REVISED PLAN	1978
4	REVISED PLAN	1978
5	REVISED PLAN	1978
6	REVISED PLAN	1978
7	REVISED PLAN	1978
8	REVISED PLAN	1978
9	REVISED PLAN	1978
10	REVISED PLAN	1978
11	REVISED PLAN	1978
12	REVISED PLAN	1978
13	REVISED PLAN	1978
14	REVISED PLAN	1978
15	REVISED PLAN	1978
16	REVISED PLAN	1978
17	REVISED PLAN	1978
18	REVISED PLAN	1978
19	REVISED PLAN	1978
20	REVISED PLAN	1978
21	REVISED PLAN	1978
22	REVISED PLAN	1978
23	REVISED PLAN	1978
24	REVISED PLAN	1978
25	REVISED PLAN	1978



LEGEND

SYMBOL	DESCRIPTION
1	REGISTERED PLAN
2	REGISTERED PLAN
3	REGISTERED PLAN
4	REGISTERED PLAN
5	REGISTERED PLAN
6	REGISTERED PLAN
7	REGISTERED PLAN
8	REGISTERED PLAN
9	REGISTERED PLAN
10	REGISTERED PLAN
11	REGISTERED PLAN
12	REGISTERED PLAN
13	REGISTERED PLAN
14	REGISTERED PLAN
15	REGISTERED PLAN
16	REGISTERED PLAN
17	REGISTERED PLAN
18	REGISTERED PLAN
19	REGISTERED PLAN
20	REGISTERED PLAN
21	REGISTERED PLAN
22	REGISTERED PLAN
23	REGISTERED PLAN
24	REGISTERED PLAN
25	REGISTERED PLAN

NOTES:
 1. THE PLAN IS A PLAN OF SURVEY AND NOT A PLAN OF RECORD.
 2. THE PLAN IS A PLAN OF SURVEY AND NOT A PLAN OF RECORD.
 3. THE PLAN IS A PLAN OF SURVEY AND NOT A PLAN OF RECORD.
 4. THE PLAN IS A PLAN OF SURVEY AND NOT A PLAN OF RECORD.
 5. THE PLAN IS A PLAN OF SURVEY AND NOT A PLAN OF RECORD.
 6. THE PLAN IS A PLAN OF SURVEY AND NOT A PLAN OF RECORD.
 7. THE PLAN IS A PLAN OF SURVEY AND NOT A PLAN OF RECORD.
 8. THE PLAN IS A PLAN OF SURVEY AND NOT A PLAN OF RECORD.
 9. THE PLAN IS A PLAN OF SURVEY AND NOT A PLAN OF RECORD.
 10. THE PLAN IS A PLAN OF SURVEY AND NOT A PLAN OF RECORD.
 11. THE PLAN IS A PLAN OF SURVEY AND NOT A PLAN OF RECORD.
 12. THE PLAN IS A PLAN OF SURVEY AND NOT A PLAN OF RECORD.
 13. THE PLAN IS A PLAN OF SURVEY AND NOT A PLAN OF RECORD.
 14. THE PLAN IS A PLAN OF SURVEY AND NOT A PLAN OF RECORD.
 15. THE PLAN IS A PLAN OF SURVEY AND NOT A PLAN OF RECORD.
 16. THE PLAN IS A PLAN OF SURVEY AND NOT A PLAN OF RECORD.
 17. THE PLAN IS A PLAN OF SURVEY AND NOT A PLAN OF RECORD.
 18. THE PLAN IS A PLAN OF SURVEY AND NOT A PLAN OF RECORD.
 19. THE PLAN IS A PLAN OF SURVEY AND NOT A PLAN OF RECORD.
 20. THE PLAN IS A PLAN OF SURVEY AND NOT A PLAN OF RECORD.
 21. THE PLAN IS A PLAN OF SURVEY AND NOT A PLAN OF RECORD.
 22. THE PLAN IS A PLAN OF SURVEY AND NOT A PLAN OF RECORD.
 23. THE PLAN IS A PLAN OF SURVEY AND NOT A PLAN OF RECORD.
 24. THE PLAN IS A PLAN OF SURVEY AND NOT A PLAN OF RECORD.
 25. THE PLAN IS A PLAN OF SURVEY AND NOT A PLAN OF RECORD.



NO.	DESCRIPTION	DATE
1	REVISED PLAN	1978
2	REVISED PLAN	1978
3	REVISED PLAN	1978
4	REVISED PLAN	1978
5	REVISED PLAN	1978
6	REVISED PLAN	1978
7	REVISED PLAN	1978
8	REVISED PLAN	1978
9	REVISED PLAN	1978
10	REVISED PLAN	1978
11	REVISED PLAN	1978
12	REVISED PLAN	1978
13	REVISED PLAN	1978
14	REVISED PLAN	1978
15	REVISED PLAN	1978
16	REVISED PLAN	1978
17	REVISED PLAN	1978
18	REVISED PLAN	1978
19	REVISED PLAN	1978
20	REVISED PLAN	1978
21	REVISED PLAN	1978
22	REVISED PLAN	1978
23	REVISED PLAN	1978
24	REVISED PLAN	1978
25	REVISED PLAN	1978

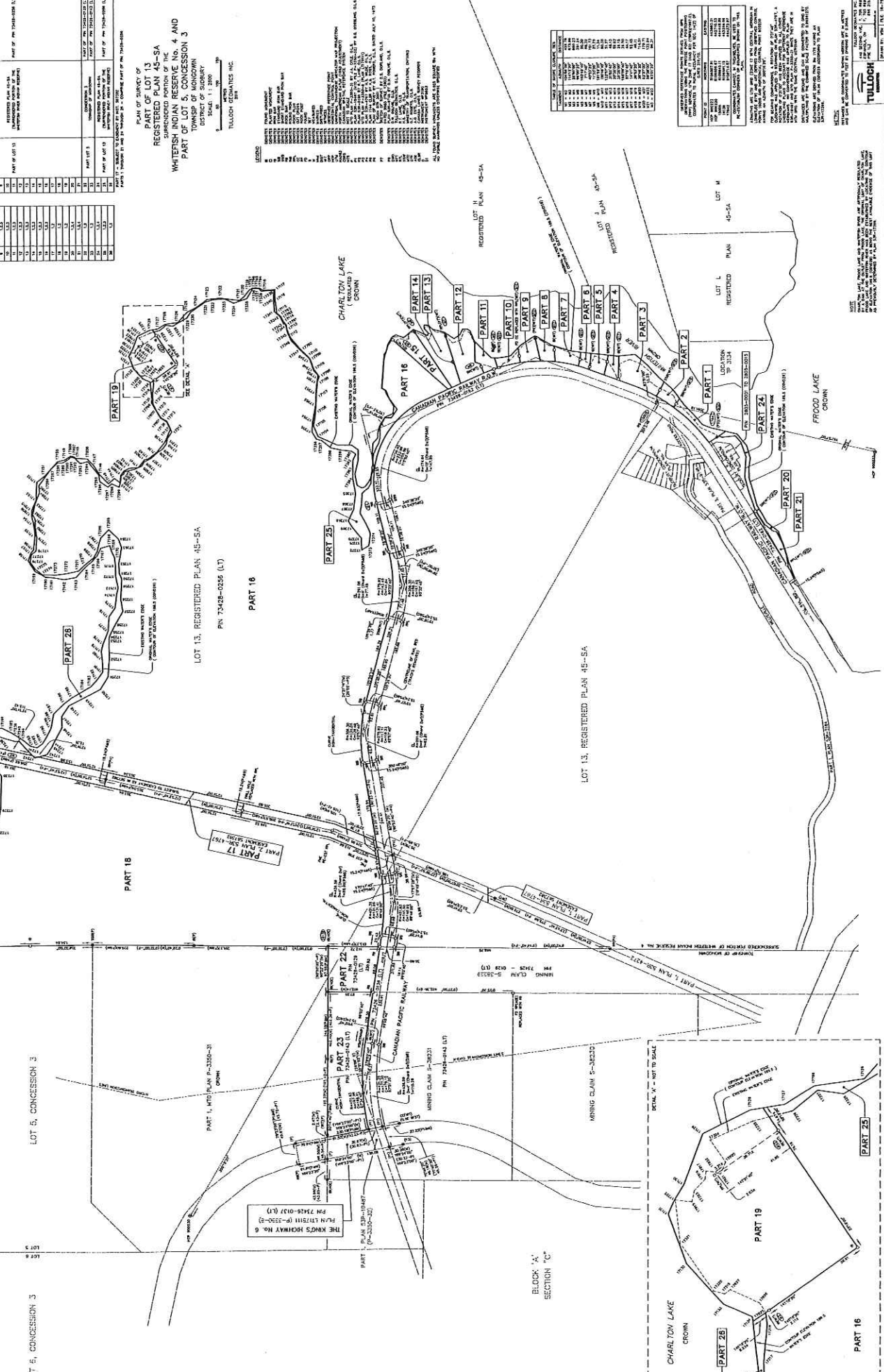
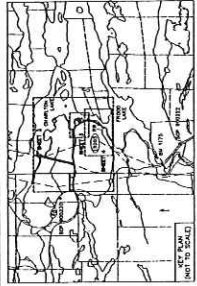


PLAN 53R-21077
 RECEIVED AND RECORDED
 DATE: 02/14/2018
 BY: [Signature]

SHEET 2 OF 4
 CHARTERED SURVEYOR
 I AM THE SURVEYOR OF THIS PLAN AND I AM NOT PROVIDING ANY WARRANTY AS TO THE ACCURACY OF THE INFORMATION CONTAINED HEREIN.

LOT	PLAN	CONVEYANCE	PROPERTY DESCRIPTION
1	13	45-5A	LOT 13, REGISTERED PLAN 45-5A
2	13	45-5A	LOT 13, REGISTERED PLAN 45-5A
3	13	45-5A	LOT 13, REGISTERED PLAN 45-5A
4	13	45-5A	LOT 13, REGISTERED PLAN 45-5A
5	13	45-5A	LOT 13, REGISTERED PLAN 45-5A
6	13	45-5A	LOT 13, REGISTERED PLAN 45-5A
7	13	45-5A	LOT 13, REGISTERED PLAN 45-5A
8	13	45-5A	LOT 13, REGISTERED PLAN 45-5A
9	13	45-5A	LOT 13, REGISTERED PLAN 45-5A
10	13	45-5A	LOT 13, REGISTERED PLAN 45-5A
11	13	45-5A	LOT 13, REGISTERED PLAN 45-5A
12	13	45-5A	LOT 13, REGISTERED PLAN 45-5A
13	13	45-5A	LOT 13, REGISTERED PLAN 45-5A
14	13	45-5A	LOT 13, REGISTERED PLAN 45-5A
15	13	45-5A	LOT 13, REGISTERED PLAN 45-5A
16	13	45-5A	LOT 13, REGISTERED PLAN 45-5A
17	13	45-5A	LOT 13, REGISTERED PLAN 45-5A
18	13	45-5A	LOT 13, REGISTERED PLAN 45-5A
19	13	45-5A	LOT 13, REGISTERED PLAN 45-5A
20	13	45-5A	LOT 13, REGISTERED PLAN 45-5A
21	13	45-5A	LOT 13, REGISTERED PLAN 45-5A
22	13	45-5A	LOT 13, REGISTERED PLAN 45-5A
23	13	45-5A	LOT 13, REGISTERED PLAN 45-5A
24	13	45-5A	LOT 13, REGISTERED PLAN 45-5A
25	13	45-5A	LOT 13, REGISTERED PLAN 45-5A
26	13	45-5A	LOT 13, REGISTERED PLAN 45-5A

PLAN OF SURVEY OF
 PART OF LOT 13
 REGISTERED PLAN 45-5A
 WHITESH INDIAN RESERVE NO. 4 AND
 PART OF LOT 5, CONCESSION 3
 TOWNSHIP OF MONGOWIN
 DISTRICT OF SUBURBY
 TULLOCH SURVEYS INC.



LOT	AREA (SQ. FT.)	AREA (ACRES)
1	10,000	0.23
2	10,000	0.23
3	10,000	0.23
4	10,000	0.23
5	10,000	0.23
6	10,000	0.23
7	10,000	0.23
8	10,000	0.23
9	10,000	0.23
10	10,000	0.23
11	10,000	0.23
12	10,000	0.23
13	10,000	0.23
14	10,000	0.23
15	10,000	0.23
16	10,000	0.23
17	10,000	0.23
18	10,000	0.23
19	10,000	0.23
20	10,000	0.23
21	10,000	0.23
22	10,000	0.23
23	10,000	0.23
24	10,000	0.23
25	10,000	0.23
26	10,000	0.23

NOTE: THIS PLAN IS SUBJECT TO THE PROVISIONS OF THE REGISTRY ACT AND THE REGISTRY REGULATIONS. THE SURVEYOR'S LIABILITY IS LIMITED TO THE ACCURACY OF THE SURVEY AND THE INFORMATION CONTAINED HEREIN. THE SURVEYOR DOES NOT WARRANT THE ACCURACY OF THE INFORMATION CONTAINED HEREIN OR THE VALIDITY OF THE INFORMATION CONTAINED HEREIN.



