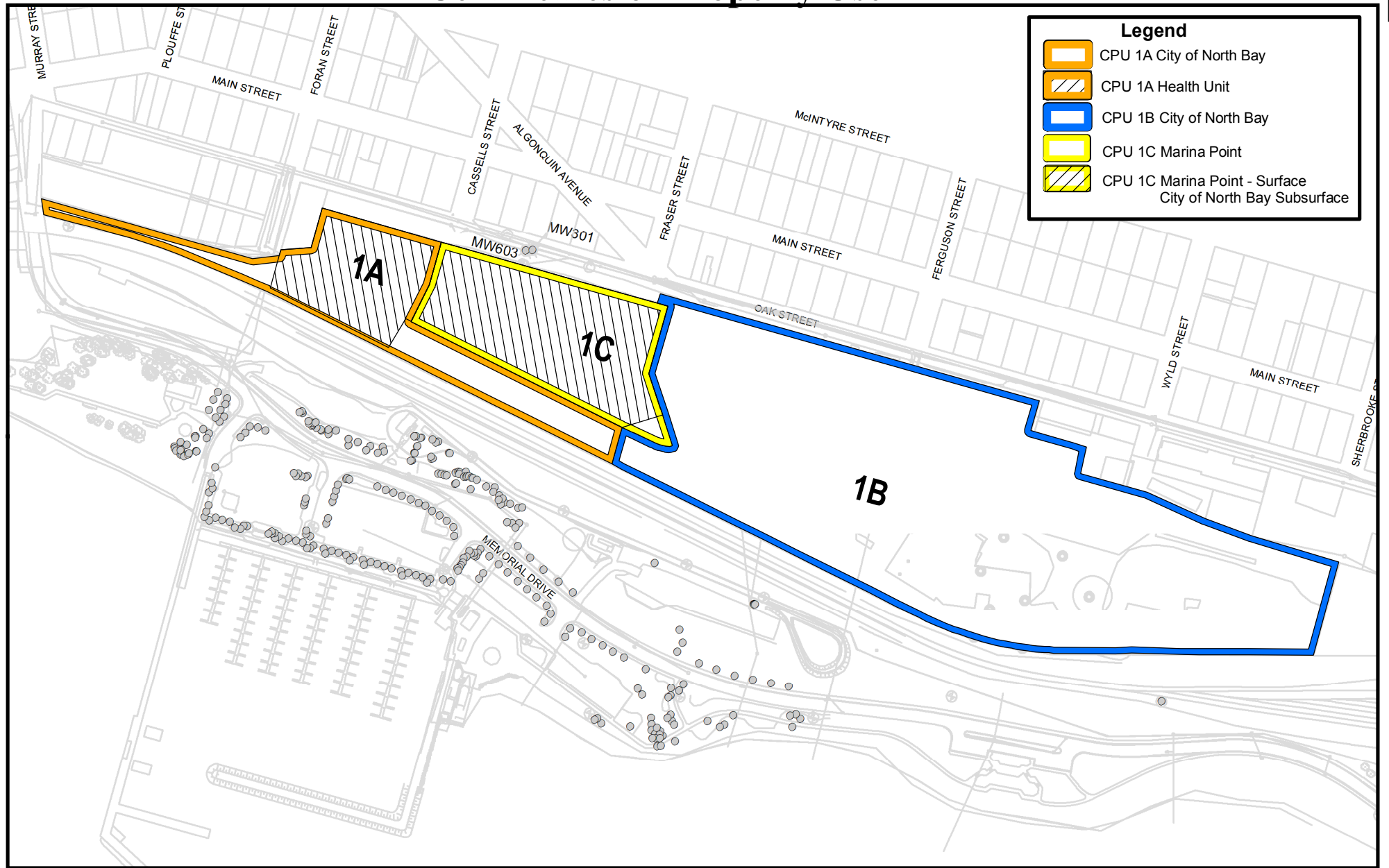







North Bay Waterfront Certificates of Property Use



Legend

-  CPU 1A City of North Bay
-  CPU 1A Health Unit
-  CPU 1B City of North Bay
-  CPU 1C Marina Point
-  CPU 1C Marina Point - Surface
City of North Bay Subsurface

Map Notes:
Published 2018
Produced by: Ministry of the Environment,
Conservation & Parks
Northern Region, Drinking Water and
Environmental Compliance Division
Projection: None
Datum: None



The maps shown here are for illustration purposes only and are not suitable for site-specific use or applications. Ministry of the Environment and Climate Change provides this information with the understanding that it is not guaranteed to be accurate, correct or complete and conclusions drawn from such information are the responsibility of the user. While every effort has been made to use data believed to be accurate; a degree of error is inherent in all maps. Map products are intended for reference purposes only, and the Ministry of the Environment and Climate Change will accept no liability for consequential and indirect damages arising from the use of these maps. These maps are distributed "as-is" without warranties of any kind, either expressed or implied, including but not limited to warranties of suitability to a particular purpose or use.

Information provided by the Ministry of the Environment and Climate Change & Ministry of Natural Resources and Forestry, Land Information Ontario and GHD (Formerly CRA)
© Queen's Printer for Ontario and its licensors. 2018 May Not be Reproduced without Permission. THIS IS NOT A PLAN OF SURVEY.